

Agenda

SUTTER COUNTY COMMITTEE ON SCHOOL DISTRICT ORGANIZATION

Wednesday, March 9, 2022

5:00 p.m.

Sutter County Superintendent of Schools Office

970 Klamath Lane – Board Room

Yuba City, CA 95993

- *Public Hearing - Approval of Yuba City Unified School District's Proposal to Adopt Trustee Areas and Trustee Area Boundaries for the District's Governing Board*

1.0 Call to Order

2.0 Pledge of Allegiance

3.0 Roll Call of Members:

June McJunkin, President

Victoria Lachance, Vice President

Jim Richmond, Member

Harjit Singh, Member

Ron Turner, Member

4.0 Approve Minutes of the February 9, 2022, Board Meeting
[Action Item]

The minutes of the February 9, 2022, Board Meeting of the Sutter County Committee on School District Organization are presented for approval.

5.0 Public Hearing on Approval of Yuba City Unified School District's Proposal to Adopt Trustee Areas and Trustee Area Boundaries for the District's Governing Board
Superintendent Reusser

Members of the public may address the Board regarding the Approval of Yuba City Unified School District's Proposal to Adopt Trustee Areas and Trustee Area Boundaries for the District's Governing Board

6.0 Adopt Resolution No. 21-22-XI for the Approval of Yuba City Unified School District's Proposal to Adopt Trustee Areas and Trustee Area Boundaries for the District's Governing Board
Superintendent Reusser **[Action Item]**

Resolution No. 21-22-XI is submitted for Board approval.

7.0 Adjournment

In compliance with the Americans with Disabilities Act, for those requiring special assistance to access the Board Meeting room, to access written documents being discussed at the Board Meeting, or to otherwise participate at Board Meetings, please contact the Superintendent's Office at 530-822-2900 for assistance. Notification at least 48 hours prior to the meeting will enable the Superintendent's Office to make reasonable arrangements to ensure accessibility to the Board Meeting and to provide any required accommodations, auxiliary aids or services.

All Open Session Agenda related documents, including materials distributed less than 72 hours prior to the scheduled meeting, are available to the public for viewing at the Sutter County Superintendent of Schools Office located at 970 Klamath Lane, Yuba City, CA 95993.

Agenda Item No. 4.0

Sutter County Committee on School District Organization (SCCSDO)

BOARD AGENDA ITEM: Approve Minutes of the February 9, 2022, SCCSDO Board Meeting

BOARD MEETING DATE: March 9, 2022

AGENDA ITEM SUBMITTED FOR:

PREPARED BY:

☒ Action

Maggie Nicoletti

☐ Reports/Presentation

SUBMITTED BY:

☐ Information

Tom Reusser

☐ Public Hearing

PRESENTING TO BOARD:

☐ Other (specify)

Tom Reusser

BACKGROUND AND SUMMARY INFORMATION:

The minutes of the special meeting of the Sutter County Committee on School District Organization held February 9, 2022, are presented for approval.

Unapproved
SUTTER COUNTY COMMITTEE ON SCHOOL DISTRICT ORGANIZATION
MINUTES
Special Meeting
February 9, 2022

1.0 Call to Order

A special meeting of the Sutter County Committee on School District Organization was called to order by President McJunkin, 6:54 p.m., February 9, 2022, at the Sutter County Superintendent of Schools Office, 970 Klamath Lane, Yuba City, California.

2.0 Pledge of Allegiance

The Pledge of Allegiance was led by President McJunkin.

3.0 June McJunkin, President - Present
Victoria Lachance, Vice President - Present
Jim Richmond, Member – Present
Harjit Singh, Member – Present
Ron Turner, Member – Present

Tom Reusser, Ex-officio Secretary – Present

Staff Members Present: Ron Sherrod, Nic Hoogeveen, Joe Hendrix, Brian Gault, John Kovach, Eric Pomeroy and Maggie Nicoletti

4.0 Public Hearing on Adoption of the Board of Supervisor's December 7, 2021, Supervisorial District Map as the New Boundaries for the Board of Education's Trustee Areas

President McJunkin opened the Public Hearing at 6:55 p.m. The Board discussed the adoption of the Board of Supervisor's December 7, 2021, Supervisorial District Map as the New Boundaries for the Board of Education's Trustee Areas. Trustee Singh, along with the other Board Members, stated this is the right thing to do. There being no further comments from the public, President McJunkin declared the Public Hearing closed at 7:00 p.m.

5.0 Approve Resolution No. 21-22-X to Adopt Board of Supervisor's December 7, 2021, Supervisorial District Map as the Boundaries of the Board of Education's Trustee Areas
A motion was made to approve Resolution No. 21-22-X to Adopt Board of Supervisor's December 7, 2021, Supervisorial District Map as the Boundaries of the Board of Education's Trustee Areas.

Roll call vote: Singh, aye; Lachance, aye; Turner; aye, Richmond, aye: McJunkin, aye.

<i>Motion:</i>	Richmond	<i>Seconded:</i> Turner
<i>Action:</i>	Motion Carried	
<i>Ayes:</i>	5 (Singh, Lachance, McJunkin, Richmond and Turner)	
<i>Noes:</i>	0	
<i>Absent:</i>	0	<i>Abstain:</i> 0

6.0 Adjournment

A motion was made to adjourn the meeting at 7:01 p.m.

<i>Motion:</i>	Singh	<i>Seconded:</i> Lachance
<i>Action:</i>	Motion Carried	
<i>Ayes:</i>	5 (Singh, Lachance, McJunkin, Richmond and Turner)	
<i>Noes:</i>	0	
<i>Absent:</i>	0	<i>Abstain:</i> 0

Agenda Item No. 5.0

County Committee on School District Organization

BOARD AGENDA ITEM: Public Hearing on Approval of Yuba City Unified School District's Proposal to Adopt Trustee Areas and Trustee Area Boundaries for the District's Governing Board

BOARD MEETING DATE: March 9, 2022

AGENDA ITEM SUBMITTED FOR:

PREPARED BY:

 Action

Maggie Nicoletti

 Reports/Presentation

SUBMITTED BY:

 Information

Superintendent Tom Reusser

✓ Public Hearing

PRESENTING TO BOARD:

 Other (specify)

Superintendent Tom Reusser

BACKGROUND AND SUMMARY INFORMATION:

Members of the public may address the Board regarding the Approval of Yuba City Unified School District's Proposal to Adopt Trustee Areas and Trustee Area Boundaries for the District's Governing Board



970 Klamath Lane
Yuba City, CA 95993
Phone (530) 822-2900
Fax (530) 671-3422

NOTICE OF PUBLIC HEARING

County Committee on School District Organization

Notice is hereby given
Public Hearing will be held as follows:

Date: Wednesday, March 9, 2022

Time: 5:00 p.m.

Place: Sutter County Superintendent of Schools Office
970 Klamath Lane
Yuba City, CA 95993

***PUBLIC HEARING** ~ Approval of Yuba City Unified School District's Proposal to Adopt Trustee Areas and Trustee Area Boundaries for the District's Governing Board*

The Purpose of the Public Hearing is to inform the public of the recommended adjustments to the Yuba City Unified School District's proposal to adopt trustee areas and trustee area boundaries for the District's Governing Board and to accept public comments.

Copy of Yuba City Unified School District Board Resolution BR-2122-035 (Exhibit A) and the Yuba City Unified School District's Redistricting Presentation (Exhibit B), are posted herewith.

FOR ADDITIONAL INFORMATION CONTACT:
Sutter County Superintendent of Schools
(530)822-2930

Posted on: March 4, 2022

Locations:

Sutter County Superintendent of Schools Office Website
Sutter County Superintendent of Schools Office
Yuba City Unified School District Website

RESOLUTION NO. BR-2122-035

**BOARD OF EDUCATION OF THE
YUBA CITY UNIFIED SCHOOL DISTRICT**

**Resolution Establishing District-Based Elections, the Final Map for those Elections, and the
Sequence for those Elections**

WHEREAS, the Board of Education (“Board”) of the Yuba City Unified School District previously met on March 10, 2020 and passed the following resolution:

Resolution No. BR-1920-041 (Outlining Intention to Transition to District-Based Election) (“Resolution of Intent”)

WHEREAS, the District has convened and conducted all hearings, and published all maps and sequences of elections, as required by the foregoing and Section 10010 of the Elections Code. An electronic file of supporting documentation is on file with the District and can be made available upon request.

WHEREAS, Education Code sections 5019 and 5030 authorize the Butte County Committee on School District Organization (“County Committee”), upon application from a school district's governing board, to change the method of election in a school district under its jurisdiction;

WHEREAS, Senate Bill 442 (2021) amends Education Code section 5020 as of January 1, 2022, to allow school districts to transition to by-trustee-area elections upon approval by the county committee, without the need to seek voter approval or a waiver of the election requirement from the State Board of Education;

NOW THEREFORE, the Governing Board of the Yuba City Unified School District hereby resolves as follows:

1. The above recitals are correct and true.
2. The Board, subject to the approval of the County Committee, as required by the Education Code hereby establishes district-based elections for the District, and adopts the map of election districts and sequence of elections set forth in Exhibit A.
3. The Board petitions the County Committee, as required by the Education Code, to establish district-based elections for the District consistent with this Resolution.
4. The District Superintendent or designee is hereby authorized and directed to send a copy of this Resolution to the County Committee, and to work with the County Committee and the County Election’s Office to conduct all legally required hearings and other acts necessary so that district-based elections can be implemented in the election cycles scheduled in 2022 and 2024.

APPROVED AND ADOPTED by the Governing Board of the Yuba City Unified School District,
this 22nd day of February 2022, by the following vote:

AYES: 3
NOES: 0
ABSENT: 0
ABSTAIN: 0

Signed and approved by me after its passage.

Attest: Jasmin Dhami
Jasmin Dhami, Clerk

Lonetta Riley
Lonetta Riley, President

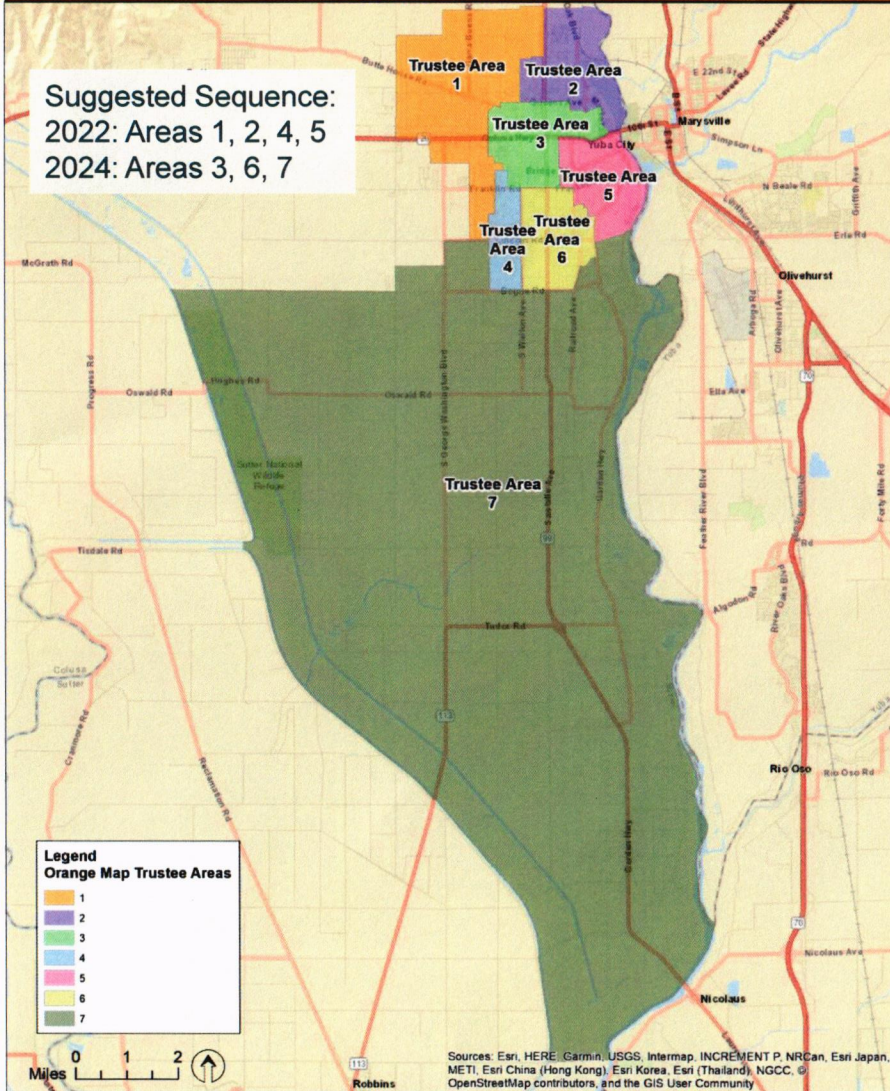
EXHIBIT A

[Attach Adopted Map]

Trustee Area Map: Orange Option

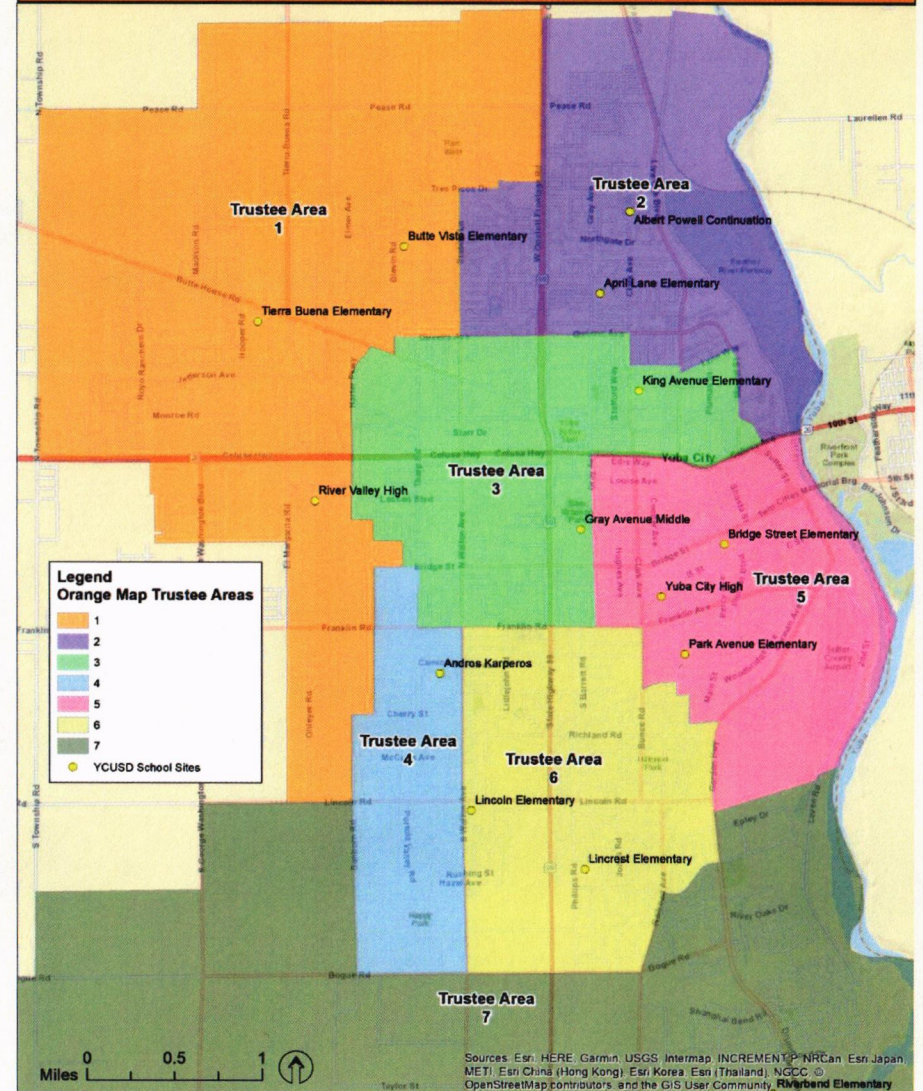
Yuba City Unified School District

Suggested Sequence:
2022: Areas 1, 2, 4, 5
2024: Areas 3, 6, 7



Trustee Area Map: Orange Option

Yuba City Unified School District



Trustee Area Creation & Process: Scheduled Map Adoption

Yuba City Unified School District

February 22, 2022

Presented by Rob Murray, King Consulting

Agenda

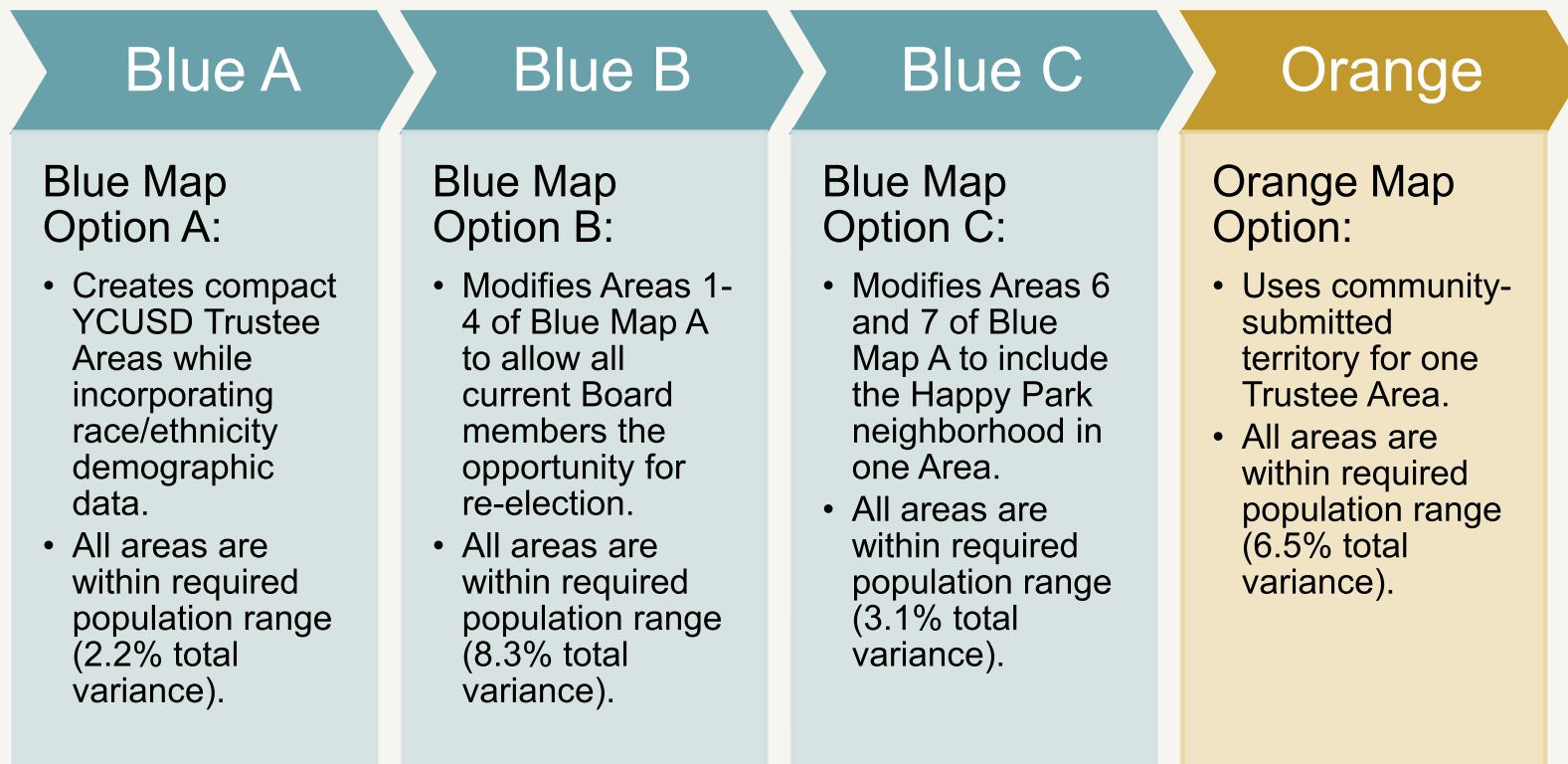
- Map Options Review
- Data Analysis for Each Map
- Previously Considered Maps



Draft Trustee Area Map Options

Yuba City USD

Summary of Initial Draft Maps

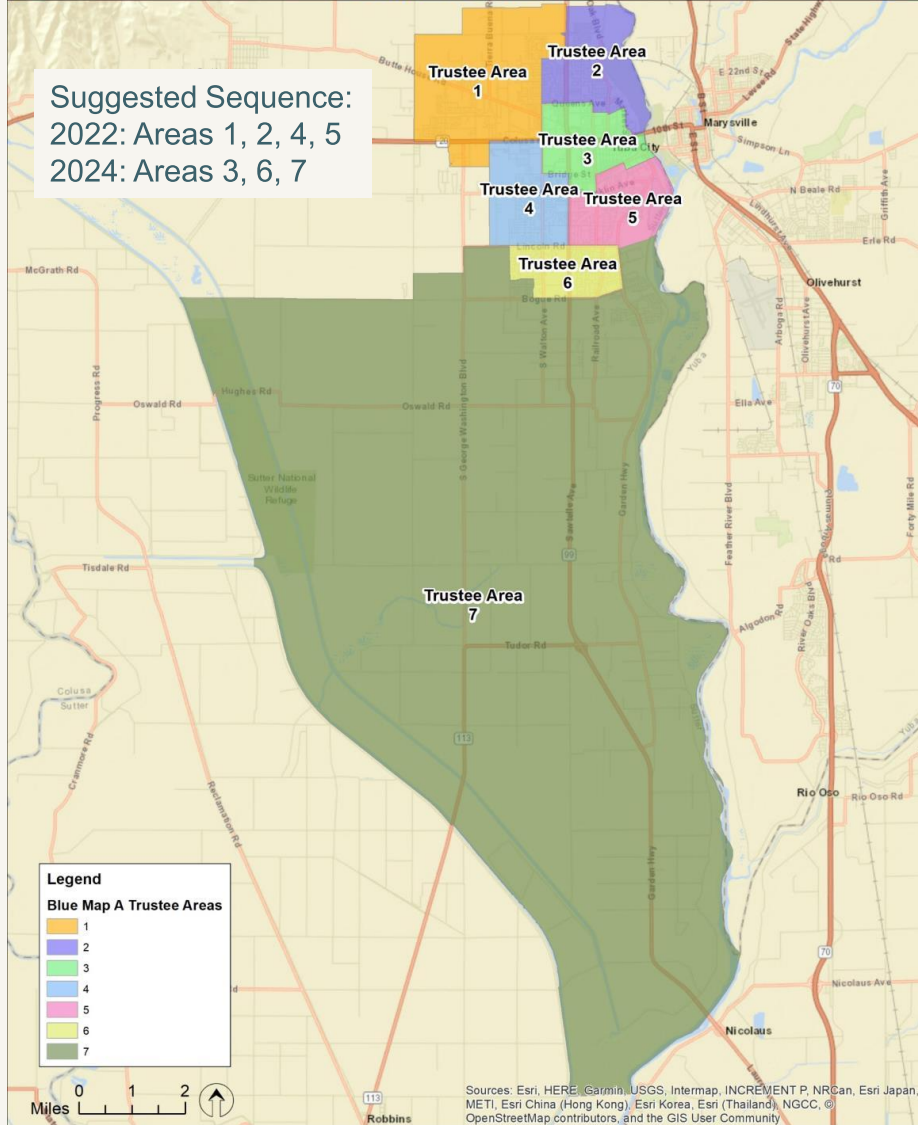


*The previously considered Green and Purple map options were removed from consideration at the February 8, 2022 Board meeting. They are included later in this presentation for reference if needed.

Trustee Area Map: Blue Option A

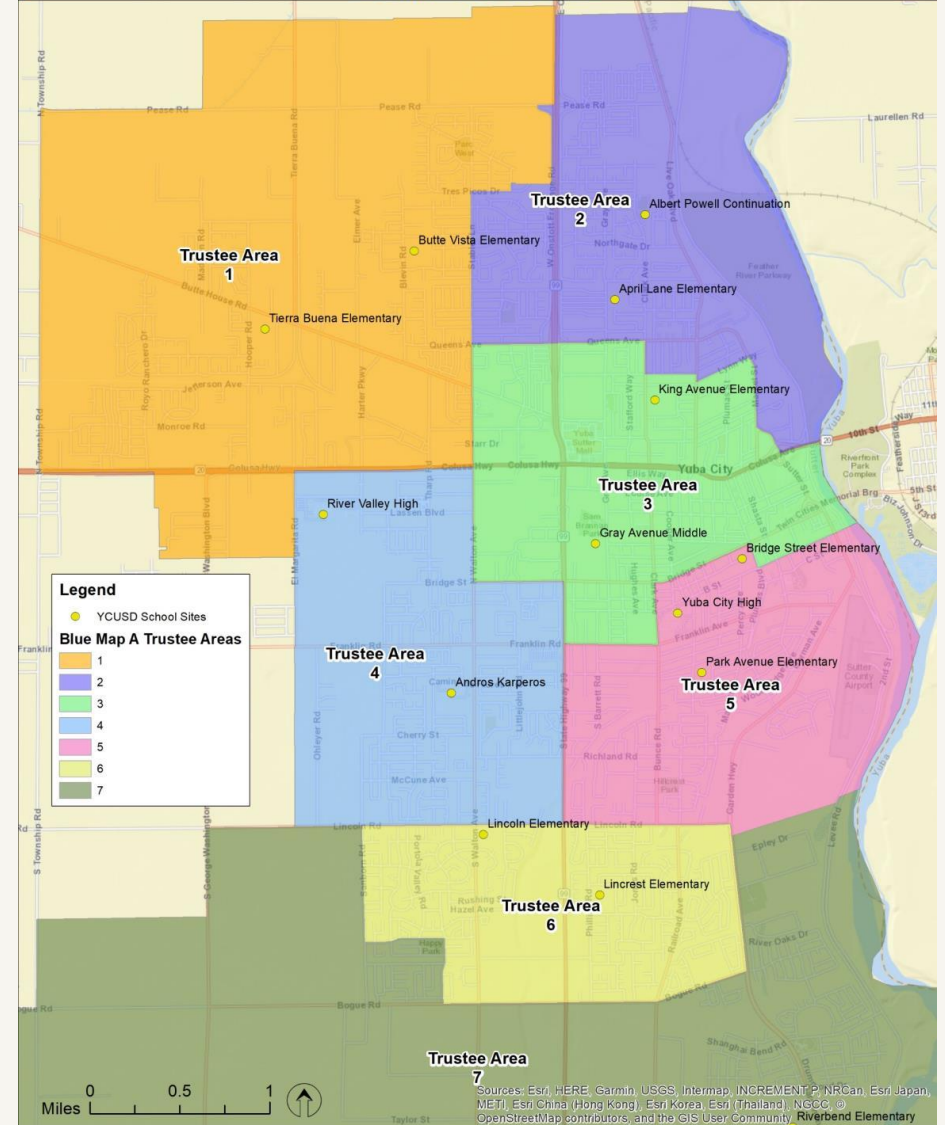
Yuba City Unified School District

Suggested Sequence:
2022: Areas 1, 2, 4, 5
2024: Areas 3, 6, 7



Trustee Area Map: Blue Option A

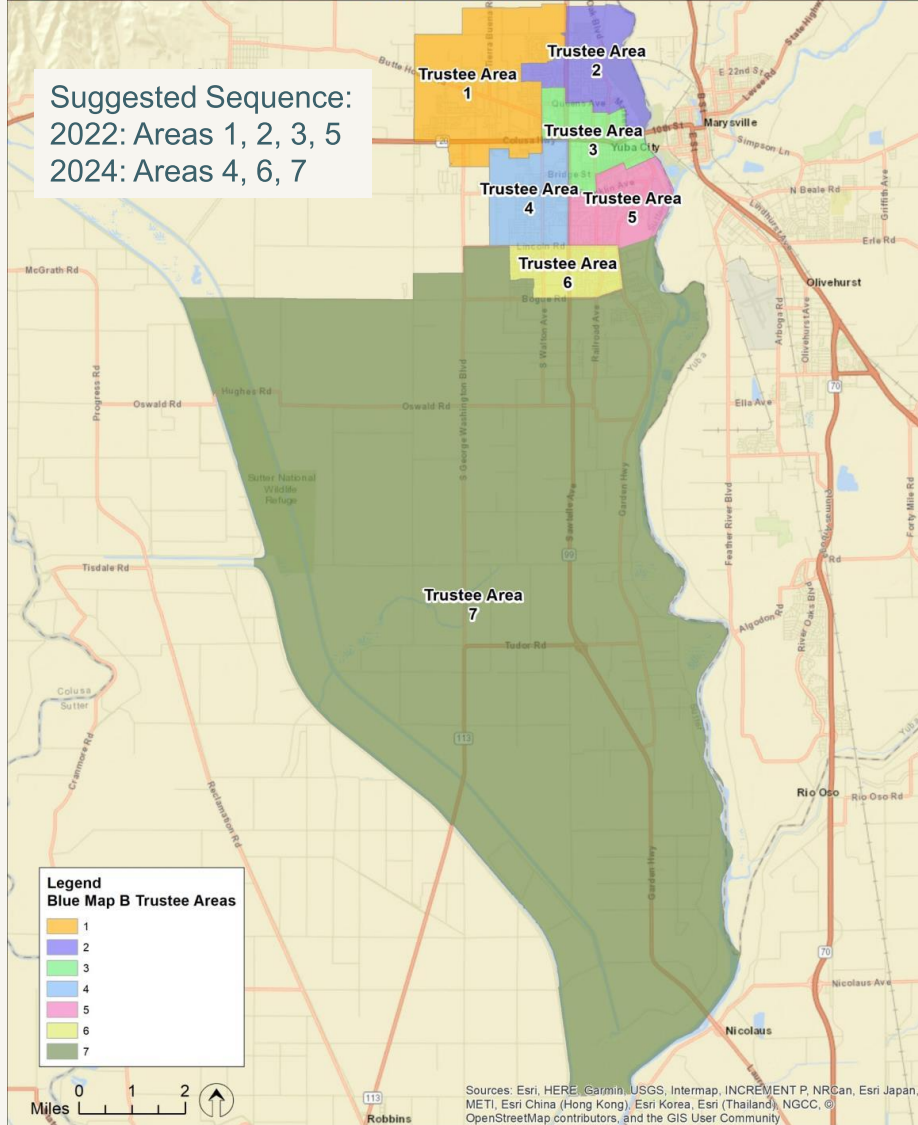
Yuba City Unified School District



Trustee Area Map: Blue Option B

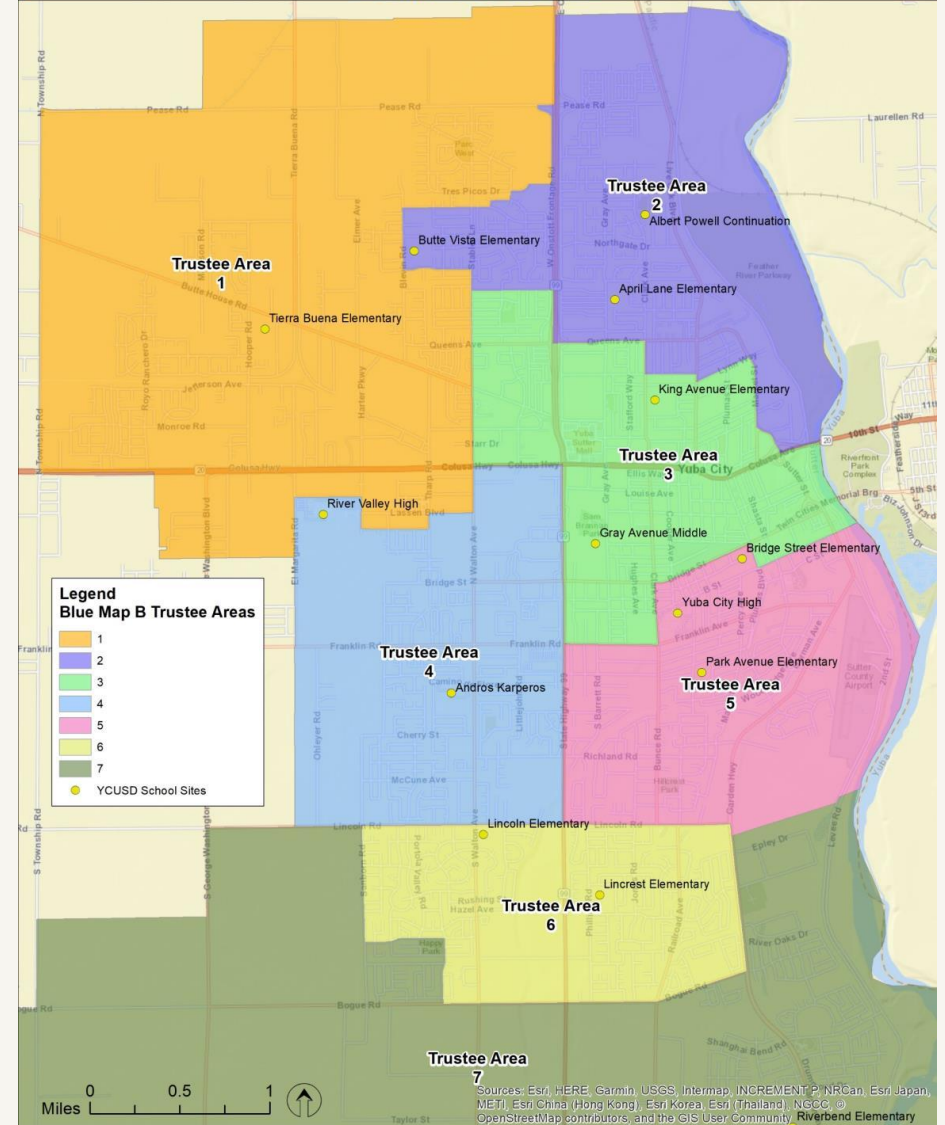
Yuba City Unified School District

Suggested Sequence:
2022: Areas 1, 2, 3, 5
2024: Areas 4, 6, 7



Trustee Area Map: Blue Option B

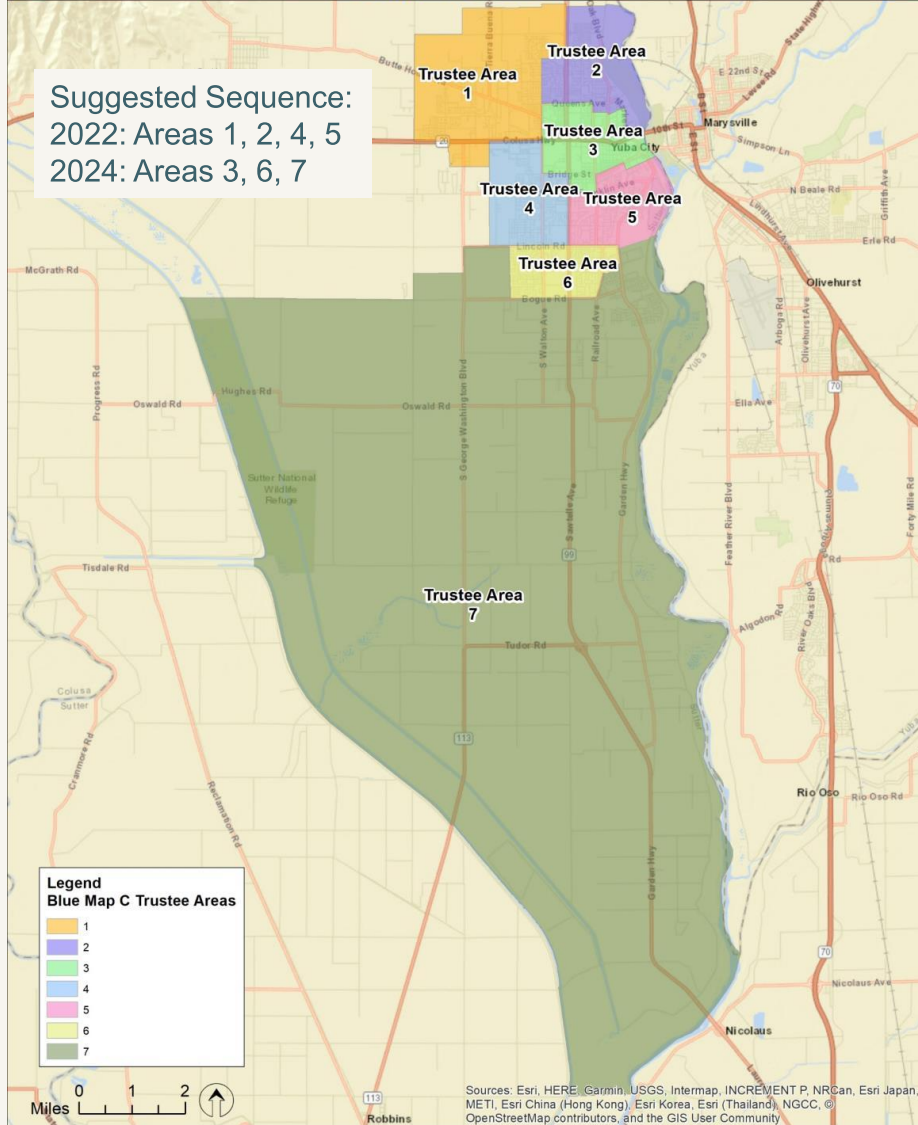
Yuba City Unified School District



Trustee Area Map: Blue Option C

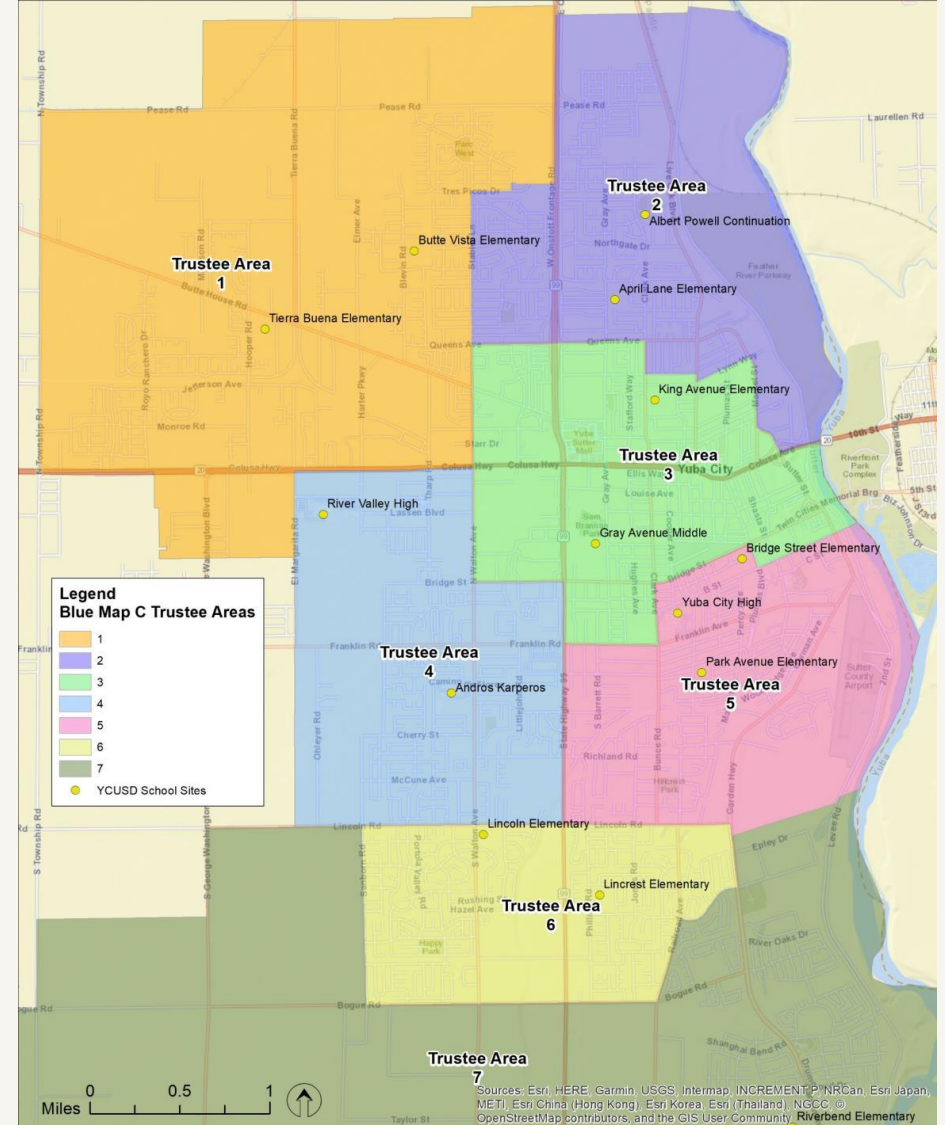
Yuba City Unified School District

Suggested Sequence:
2022: Areas 1, 2, 4, 5
2024: Areas 3, 6, 7



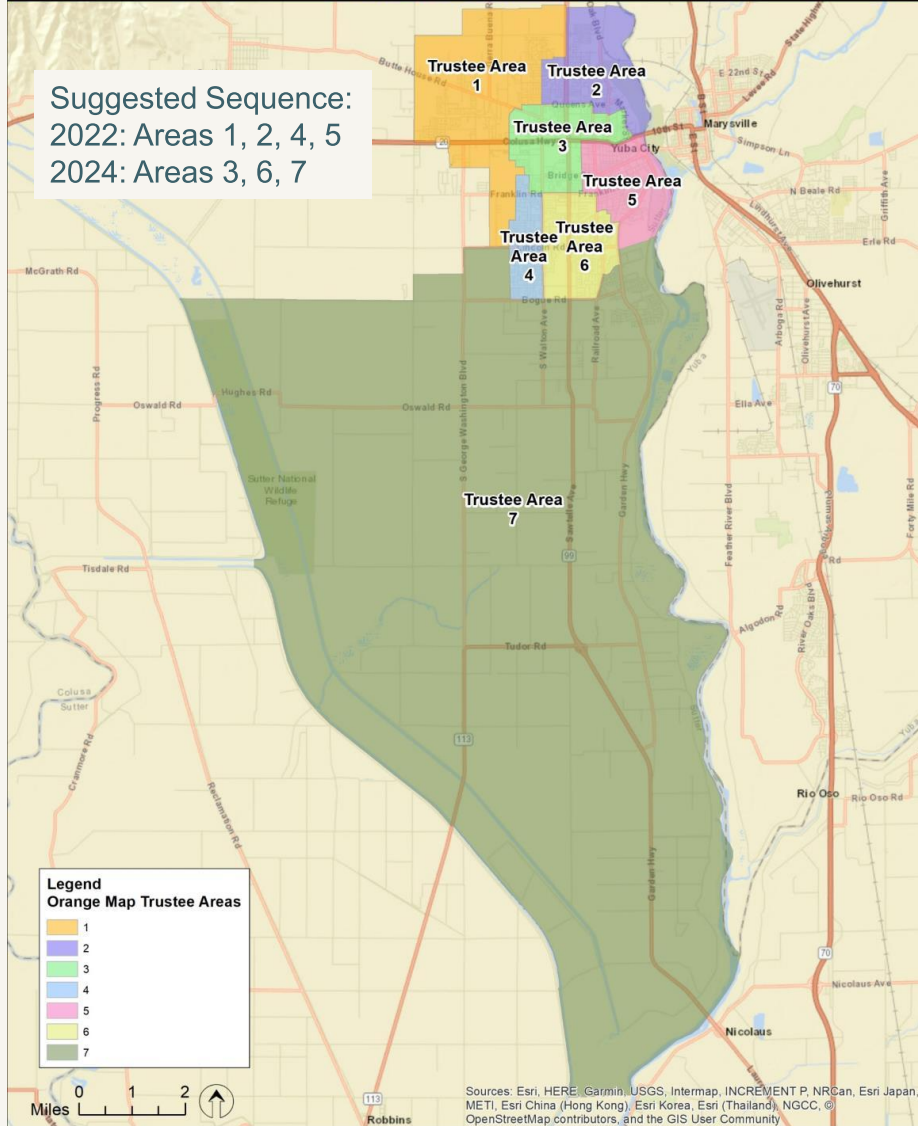
Trustee Area Map: Blue Option C

Yuba City Unified School District

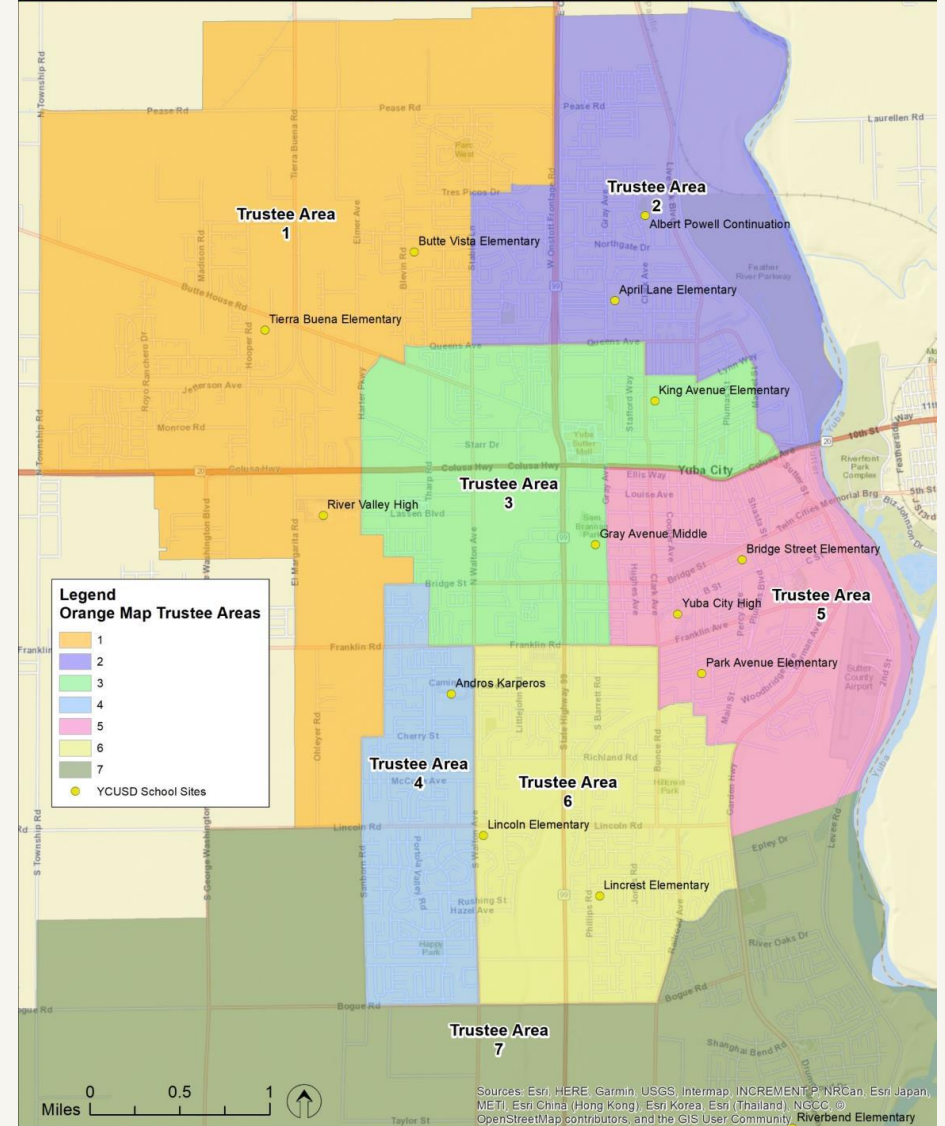


Trustee Area Map: Orange Option Yuba City Unified School District

Suggested Sequence:
2022: Areas 1, 2, 4, 5
2024: Areas 3, 6, 7



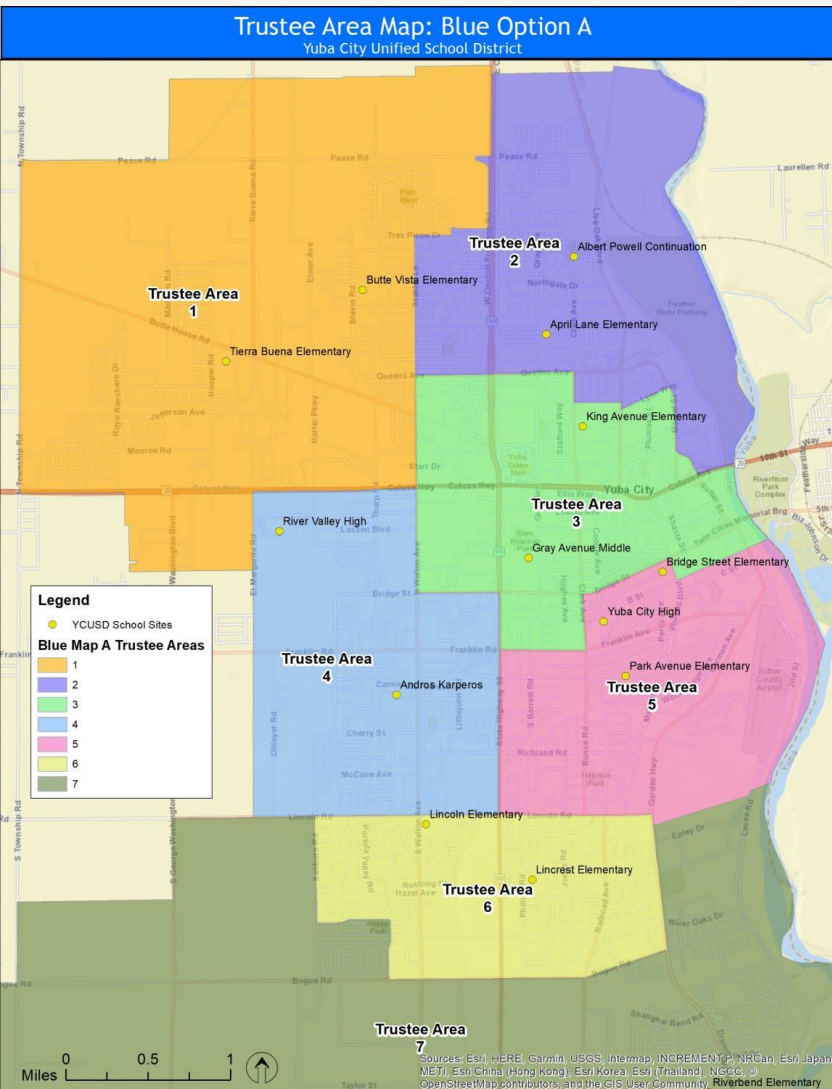
Trustee Area Map: Orange Option Yuba City Unified School District



Map Options Data Analysis

Yuba City USD

Blue Map A Race/Ethnicity

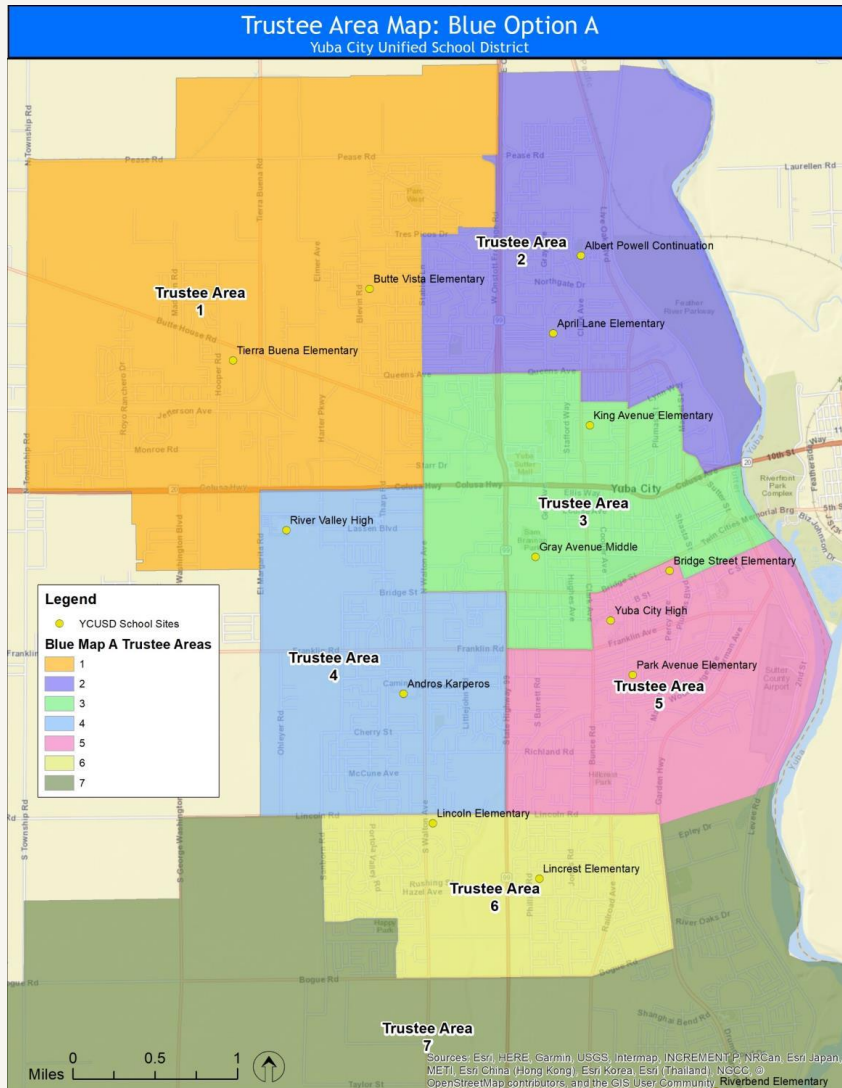


		YCUSD Total Population					
	Population	% Hispanic	% White	% Black	% Asian	% All Other	% 2+ Races
	78,280	30.9%	39.2%	2.0%	20.8%	1.8%	5.2%
Blue Map A Total Population							
Trustee Area	Population	% Hispanic	% White	% Black	% Asian	% All Other	% 2+ Races
1	11,180	18.5%	49.1%	1.3%	24.4%	1.5%	5.3%
2	11,195	31.3%	44.6%	2.9%	13.2%	1.7%	6.3%
3	11,250	37.0%	40.8%	3.4%	11.2%	2.3%	5.1%
4	11,340	23.0%	24.9%	1.4%	44.9%	1.8%	4.0%
5	11,101	50.8%	34.0%	1.9%	6.3%	1.9%	5.2%
6	11,120	26.3%	41.6%	1.5%	23.0%	1.7%	5.8%
7	11,094	29.5%	39.5%	1.9%	22.2%	2.0%	4.9%

Variance
0.0%
0.1%
0.6%
1.4%
-0.7%
-0.6%
-0.8%

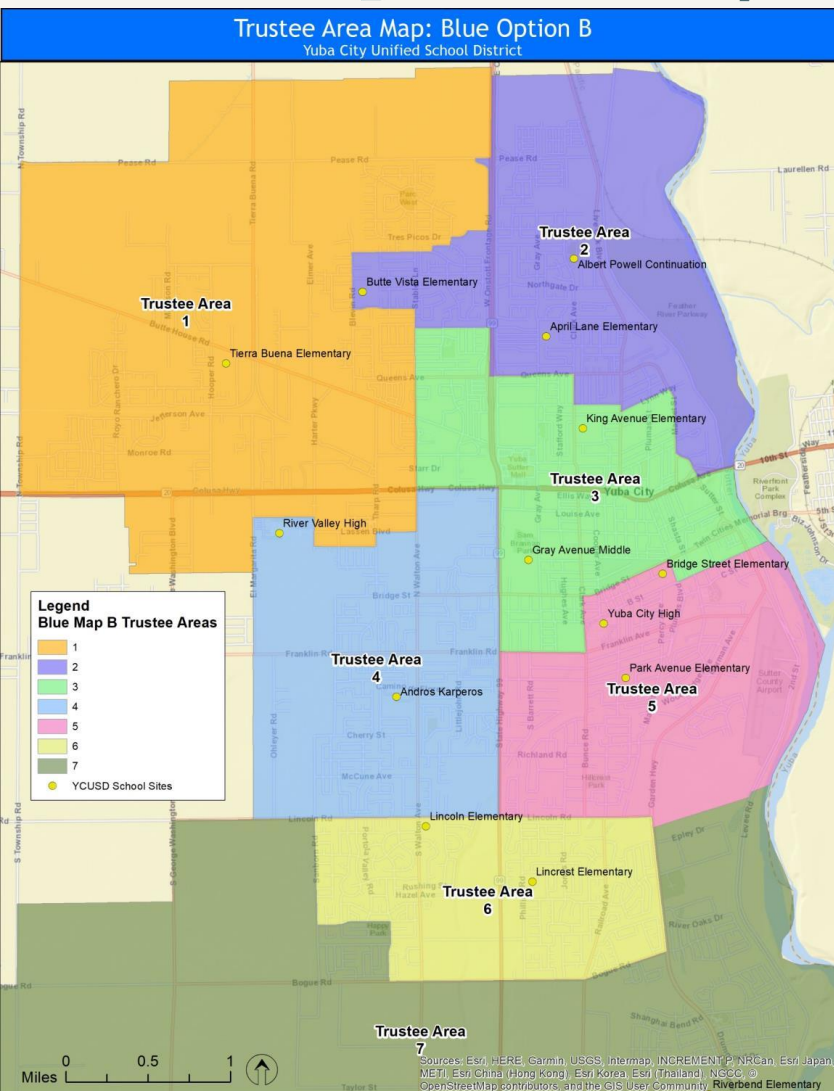
		YCUSD Voting Age Population					
	Population	% Hispanic	% White	% Black	% Asian	% All Other	% 2+ Races
	58,517	26.9%	43.0%	2.2%	21.5%	1.9%	4.6%
Blue Map A Voting Age Population							
Trustee Area	Population	% Hispanic	% White	% Black	% Asian	% All Other	% 2+ Races
1	8,523	16.1%	53.0%	1.5%	23.6%	1.5%	4.4%
2	8,483	26.7%	50.2%	3.1%	12.8%	1.7%	5.6%
3	8,424	32.1%	45.6%	3.4%	11.8%	2.3%	4.8%
4	8,510	20.1%	26.8%	1.5%	46.2%	1.8%	3.5%
5	8,046	45.0%	39.4%	2.1%	6.9%	2.0%	4.7%
6	8,340	22.8%	44.1%	1.7%	24.4%	1.8%	5.2%
7	8,191	26.1%	42.0%	2.2%	23.8%	1.9%	4.0%

Blue Map A Socioeconomic Data



District-wide				
	Median Income	% Poverty	% Owners	% Renters
	\$62,000	14.9%	55.6%	44.4%
Blue Map A				
Trustee Area	Median Income	% Poverty	% Owners	% Renters
1	\$76,000	10.7%	75.4%	24.6%
2	\$62,000	18.5%	56.4%	43.6%
3	\$42,000	21.0%	27.4%	72.6%
4	\$63,000	16.7%	58.9%	41.1%
5	\$44,000	18.7%	41.8%	58.2%
6	\$75,000	4.6%	69.6%	30.4%
7	\$81,000	12.4%	70.1%	29.9%

Blue Map B Race/Ethnicity



	YCUSD Total Population						
	Population	% Hispanic	% White	% Black	% Asian	% All Other	% 2+ Races
	78,280	30.9%	39.2%	2.0%	20.8%	1.8%	5.2%

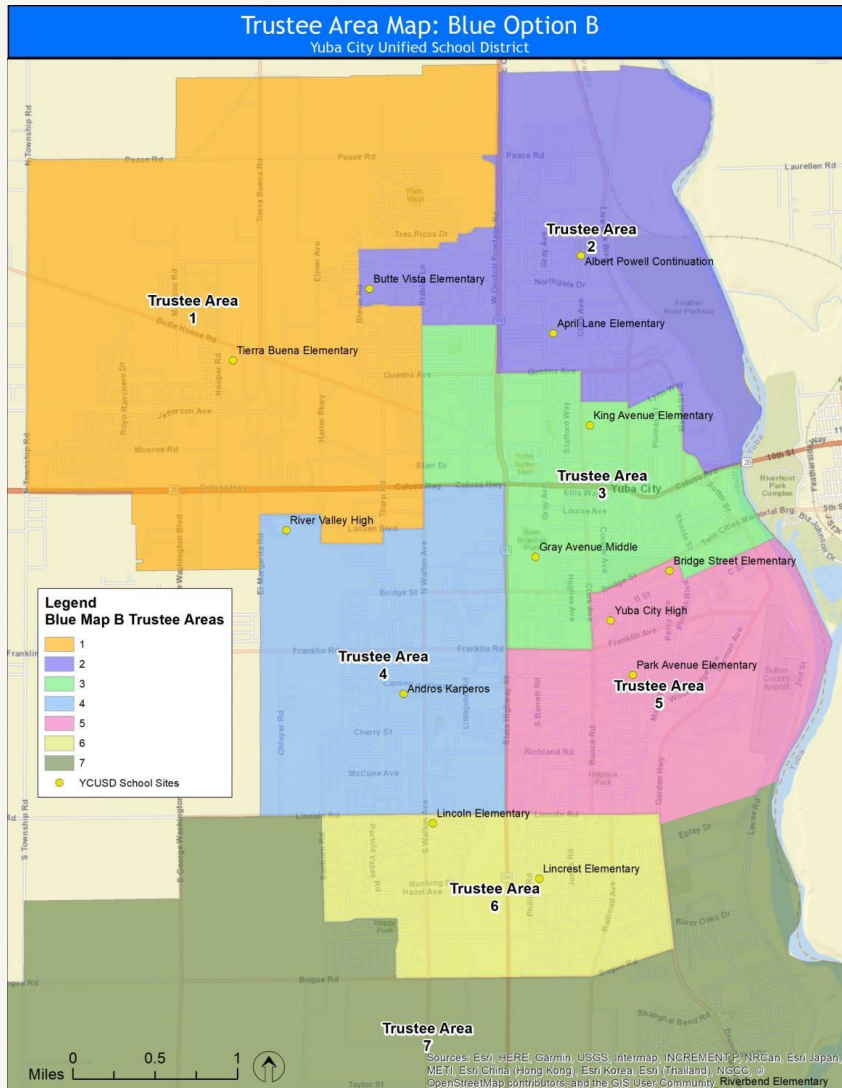
Blue Map B Total Population							
Trustee Area	Population	% Hispanic	% White	% Black	% Asian	% All Other	% 2+ Races
1	10,888	18.6%	47.8%	1.3%	25.5%	1.6%	5.3%
2	10,938	31.6%	44.0%	2.9%	13.8%	1.6%	6.2%
3	11,323	37.1%	43.3%	3.3%	8.4%	2.4%	5.4%
4	11,816	22.6%	25.1%	1.6%	45.1%	1.7%	3.8%
5	11,101	50.8%	34.0%	1.9%	6.3%	1.9%	5.2%
6	11,120	26.3%	41.6%	1.5%	23.0%	1.7%	5.8%
7	11,094	29.5%	39.5%	1.9%	22.2%	2.0%	4.9%

Variance
-2.6%
-2.2%
1.3%
5.7%
-0.7%
-0.6%
-0.8%

	YCUSD Voting Age Population						
	Population	% Hispanic	% White	% Black	% Asian	% All Other	% 2+ Races
	58,517	26.9%	43.0%	2.2%	21.5%	1.9%	4.6%

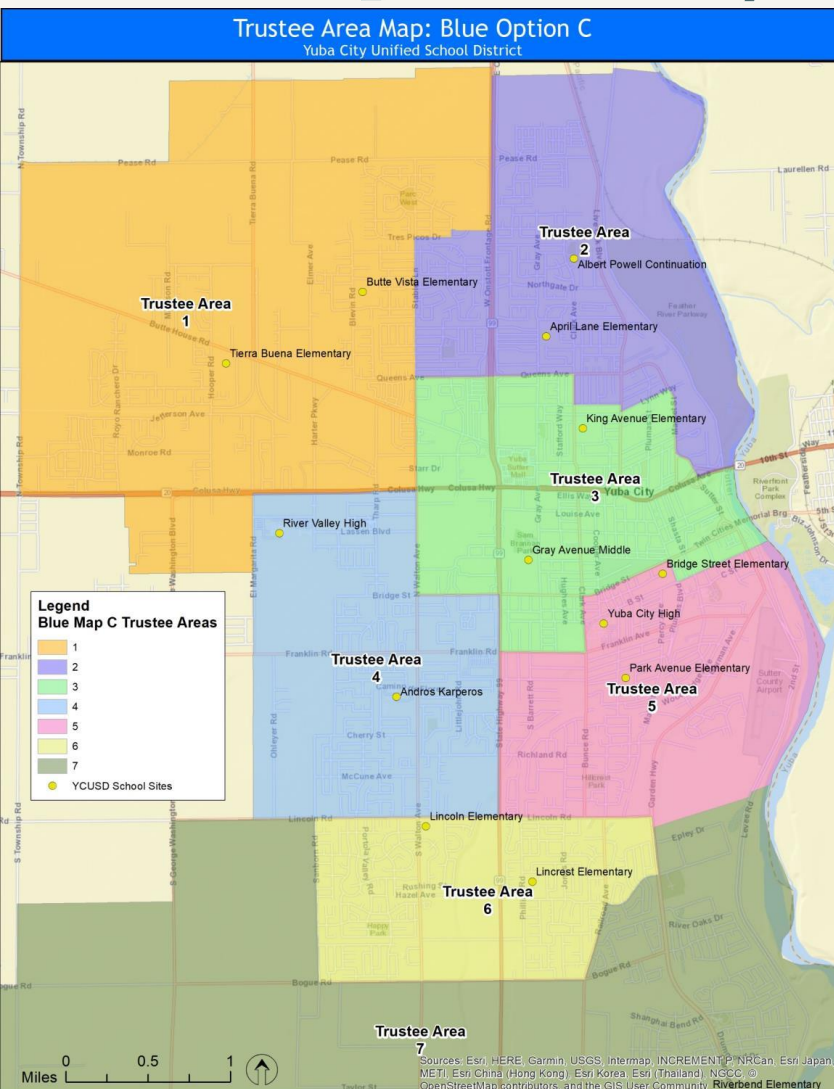
Blue Map B Voting Age Population							
Trustee Area	Population	% Hispanic	% White	% Black	% Asian	% All Other	% 2+ Races
1	8,274	16.2%	51.6%	1.5%	24.7%	1.5%	4.5%
2	8,267	26.9%	49.8%	3.0%	13.3%	1.7%	5.3%
3	8,480	32.1%	48.5%	3.2%	8.7%	2.4%	5.1%
4	8,919	19.8%	26.9%	1.7%	46.4%	1.7%	3.5%
5	8,046	45.0%	39.4%	2.1%	6.9%	2.0%	4.7%
6	8,340	22.8%	44.1%	1.7%	24.4%	1.8%	5.2%
7	8,191	26.1%	42.0%	2.2%	23.8%	1.9%	4.0%

Blue Map B Socioeconomic Data



District-wide				
	Median Income	% Poverty	% Owners	% Renters
	\$62,000	14.9%	55.6%	44.4%
Blue Map B				
Trustee Area	Median Income	% Poverty	% Owners	% Renters
1	\$76,000	10.7%	75.4%	24.6%
2	\$62,000	18.5%	56.4%	43.6%
3	\$41,000	21.5%	26.8%	73.2%
4	\$63,000	16.7%	54.8%	45.2%
5	\$44,000	18.7%	41.8%	58.2%
6	\$75,000	4.6%	69.6%	30.4%
7	\$81,000	12.4%	70.1%	29.9%

Blue Map C Race/Ethnicity

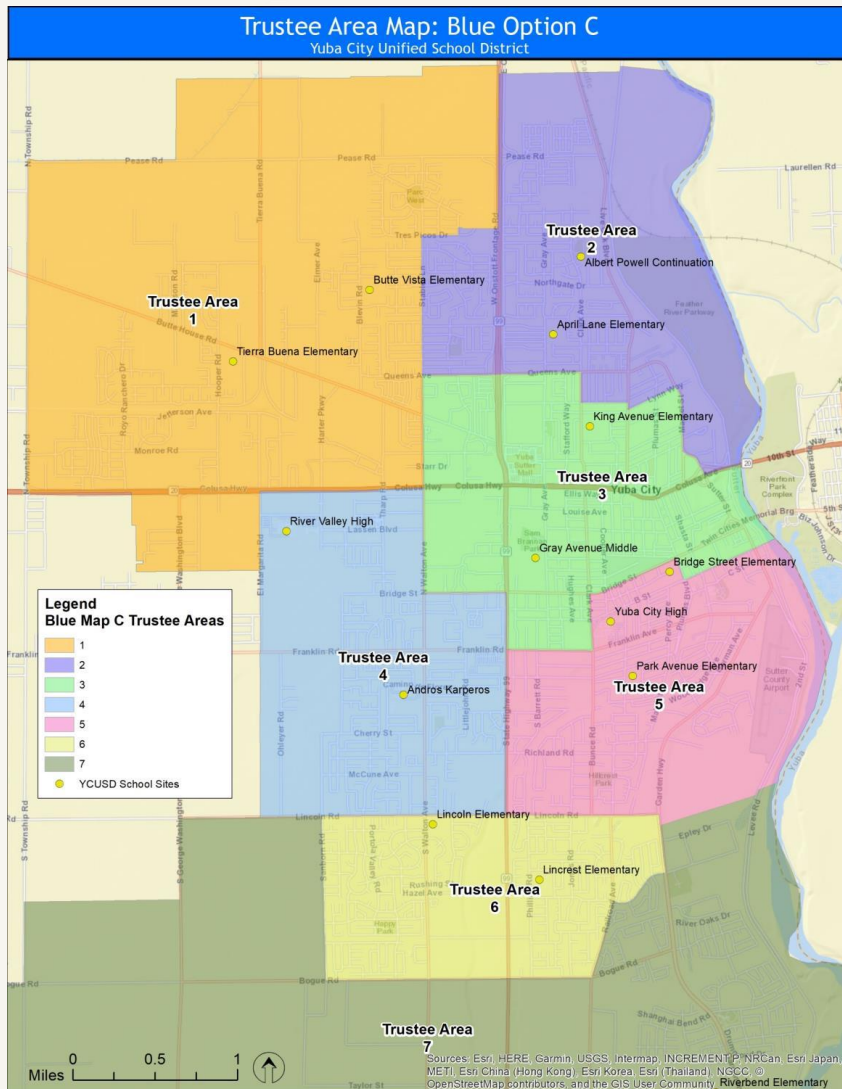


	YCUSD Total Population						
	Population	% Hispanic	% White	% Black	% Asian	% All Other	% 2+ Races
	78,280	30.9%	39.2%	2.0%	20.8%	1.8%	5.2%
Blue Map C Total Population							
Trustee Area	Population	% Hispanic	% White	% Black	% Asian	% All Other	% 2+ Races
1	11,180	18.5%	49.1%	1.3%	24.4%	1.5%	5.3%
2	11,195	31.3%	44.6%	2.9%	13.2%	1.7%	6.3%
3	11,250	37.0%	40.8%	3.4%	11.2%	2.3%	5.1%
4	11,340	23.0%	24.9%	1.4%	44.9%	1.8%	4.0%
5	11,101	50.8%	34.0%	1.9%	6.3%	1.9%	5.2%
6	11,224	26.0%	40.6%	1.5%	24.5%	1.5%	5.8%
7	10,990	29.9%	40.4%	1.9%	20.7%	2.2%	4.9%

Variance
0.0%
0.1%
0.6%
1.4%
-0.7%
0.4%
-1.7%

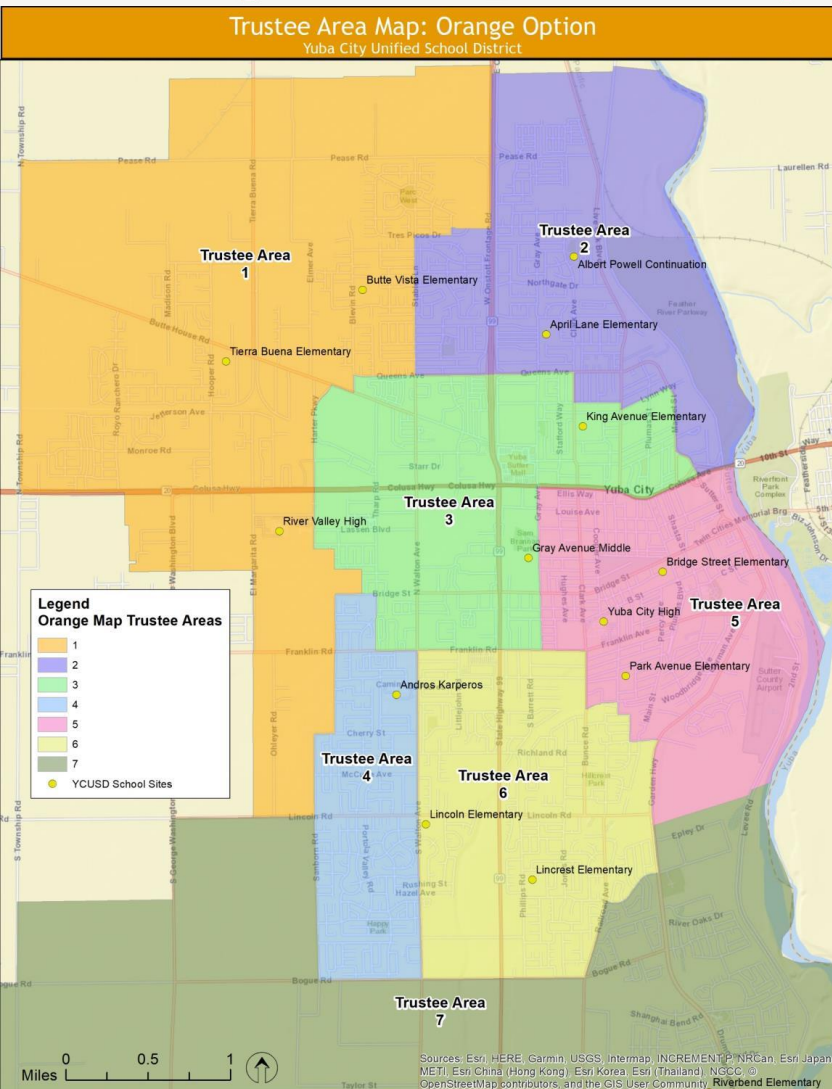
	YCUSD Voting Age Population						
	Population	% Hispanic	% White	% Black	% Asian	% All Other	% 2+ Races
	58,517	26.9%	43.0%	2.2%	21.5%	1.9%	4.6%
Blue Map C Voting Age Population							
Trustee Area	Population	% Hispanic	% White	% Black	% Asian	% All Other	% 2+ Races
1	8,523	16.1%	53.0%	1.5%	23.6%	1.5%	4.4%
2	8,483	26.7%	50.2%	3.1%	12.8%	1.7%	5.6%
3	8,424	32.1%	45.6%	3.4%	11.8%	2.3%	4.8%
4	8,510	20.1%	26.8%	1.5%	46.2%	1.8%	3.5%
5	8,046	45.0%	39.4%	2.1%	6.9%	2.0%	4.7%
6	8,442	22.5%	43.1%	1.7%	25.9%	1.6%	5.1%
7	8,089	26.4%	43.1%	2.2%	22.2%	2.1%	4.1%

Blue Map C Socioeconomic Data



District-wide				
	Median Income	% Poverty	% Owners	% Renters
	\$62,000	14.9%	55.6%	44.4%
Blue Map C				
Trustee Area	Median Income	% Poverty	% Owners	% Renters
1	\$76,000	10.7%	75.4%	24.6%
2	\$62,000	18.5%	56.4%	43.6%
3	\$42,000	21.0%	27.4%	72.6%
4	\$63,000	16.7%	58.9%	41.1%
5	\$44,000	18.7%	41.8%	58.2%
6	\$74,000	4.8%	69.0%	31.0%
7	\$83,000	12.5%	70.8%	29.2%

Orange Map Race/Ethnicity



	YCUSD Total Population						
	Population	% Hispanic	% White	% Black	% Asian	% All Other	% 2+ Races
	78,280	30.9%	39.2%	2.0%	20.8%	1.8%	5.2%

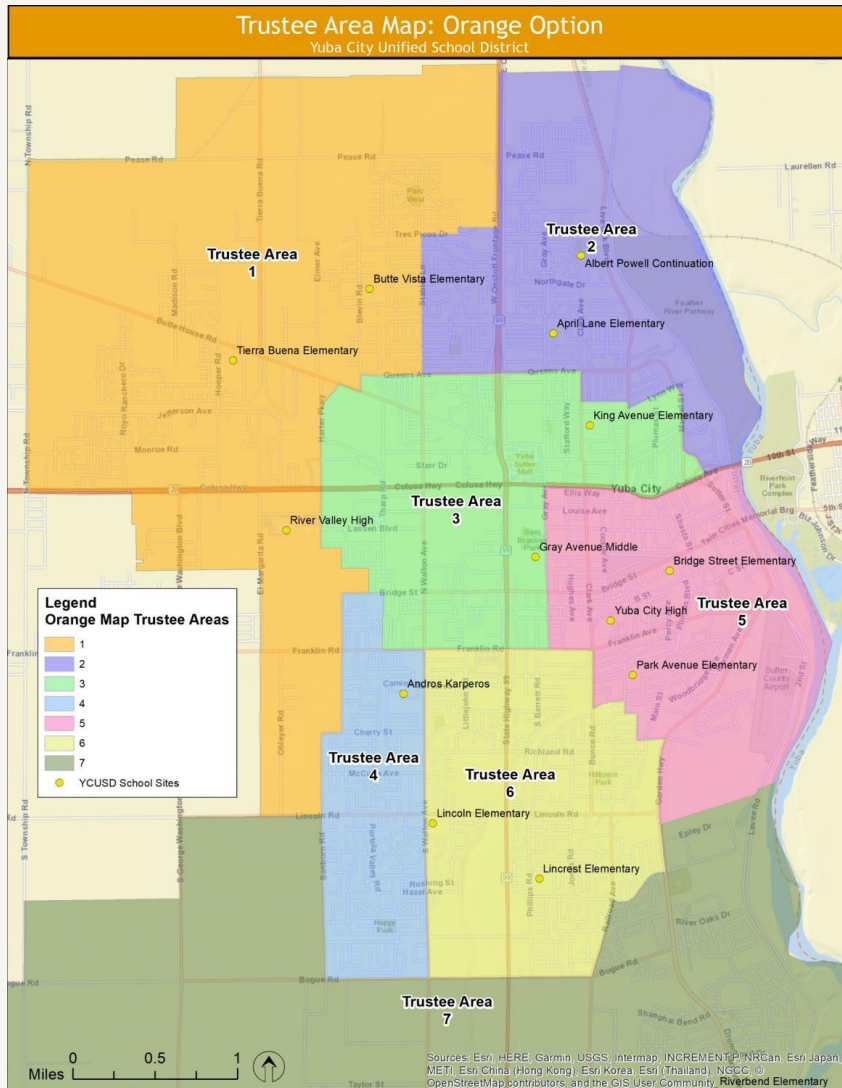
Orange Map Total Population							
Trustee Area	Population	% Hispanic	% White	% Black	% Asian	% All Other	% 2+ Races
1	10,840	18.2%	49.1%	1.2%	24.6%	1.5%	5.3%
2	11,195	31.3%	44.6%	2.9%	13.2%	1.7%	6.3%
3	11,165	31.3%	34.1%	2.8%	25.0%	1.8%	5.0%
4	11,019	20.4%	27.2%	1.7%	45.1%	1.5%	4.0%
5	11,508	54.7%	31.5%	2.3%	4.3%	2.5%	4.7%
6	11,563	29.3%	47.4%	1.4%	13.8%	1.7%	6.4%
7	10,990	29.9%	40.4%	1.9%	20.7%	2.2%	4.9%

Variance
-3.1%
0.1%
-0.2%
-1.5%
2.9%
3.4%
-1.7%

	YCUSD Voting Age Population						
	Population	% Hispanic	% White	% Black	% Asian	% All Other	% 2+ Races
	58,517	26.9%	43.0%	2.2%	21.5%	1.9%	4.6%

Orange Map Voting Age Population							
Trustee Area	Population	% Hispanic	% White	% Black	% Asian	% All Other	% 2+ Races
1	8,234	15.9%	53.0%	1.4%	23.8%	1.5%	4.4%
2	8,483	26.7%	50.2%	3.1%	12.8%	1.7%	5.6%
3	8,434	27.0%	37.9%	2.8%	25.9%	1.8%	4.6%
4	8,322	17.8%	28.7%	1.9%	46.7%	1.6%	3.2%
5	8,259	49.0%	36.7%	2.6%	4.5%	2.7%	4.5%
6	8,696	25.3%	51.2%	1.5%	14.6%	1.7%	5.7%
7	8,089	26.4%	43.1%	2.2%	22.2%	2.1%	4.1%

Orange Map Socioeconomic Data



District-wide				
	Median Income	% Poverty	% Owners	% Renters
	\$62,000	14.9%	55.6%	44.4%
Orange Map				
Trustee Area	Median Income	% Poverty	% Owners	% Renters
1	\$76,000	10.7%	75.4%	24.6%
2	\$62,000	18.5%	56.4%	43.6%
3	\$44,000	19.7%	30.2%	69.8%
4	\$75,000	9.3%	72.1%	27.9%
5	\$40,000	21.5%	29.9%	70.1%
6	\$64,000	10.5%	62.8%	37.2%
7	\$76,000	12.5%	70.8%	29.2%

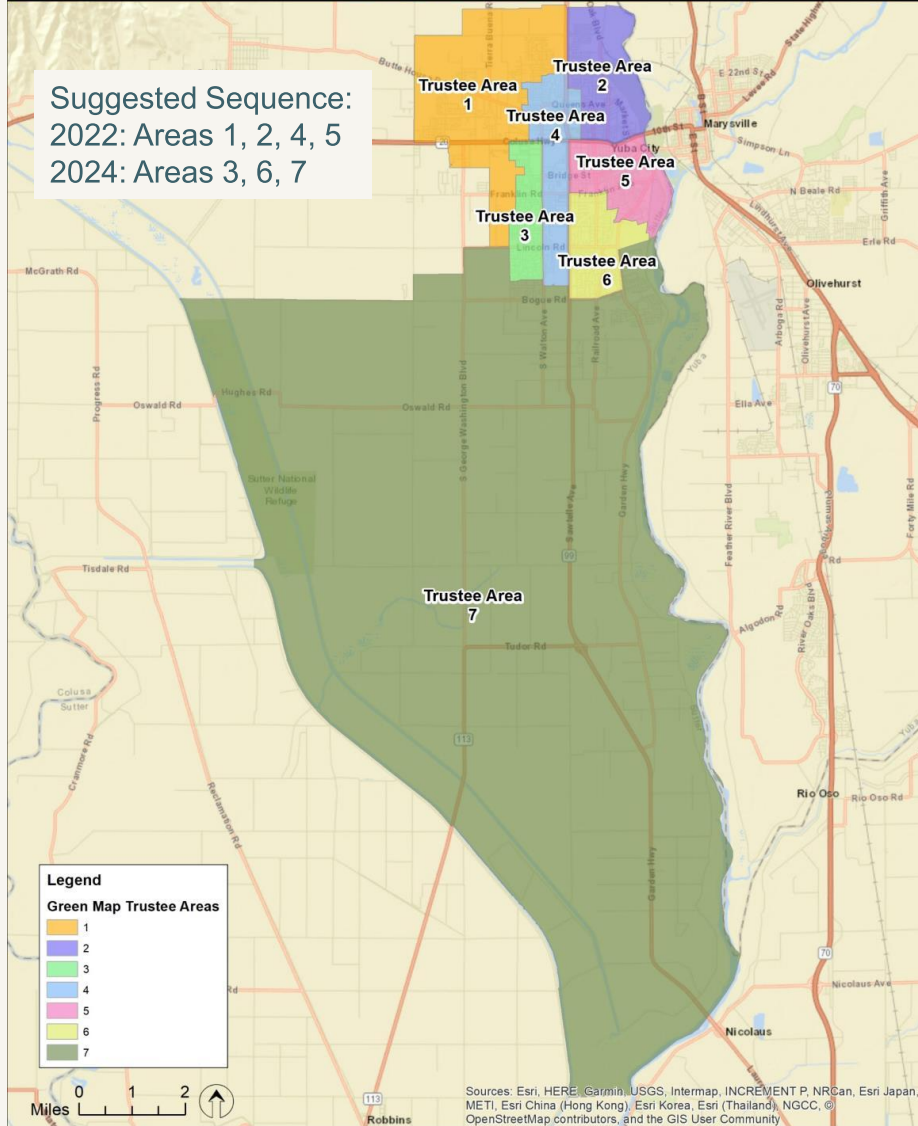
Previously Considered Maps

Yuba City USD

Trustee Area Map: Green Option

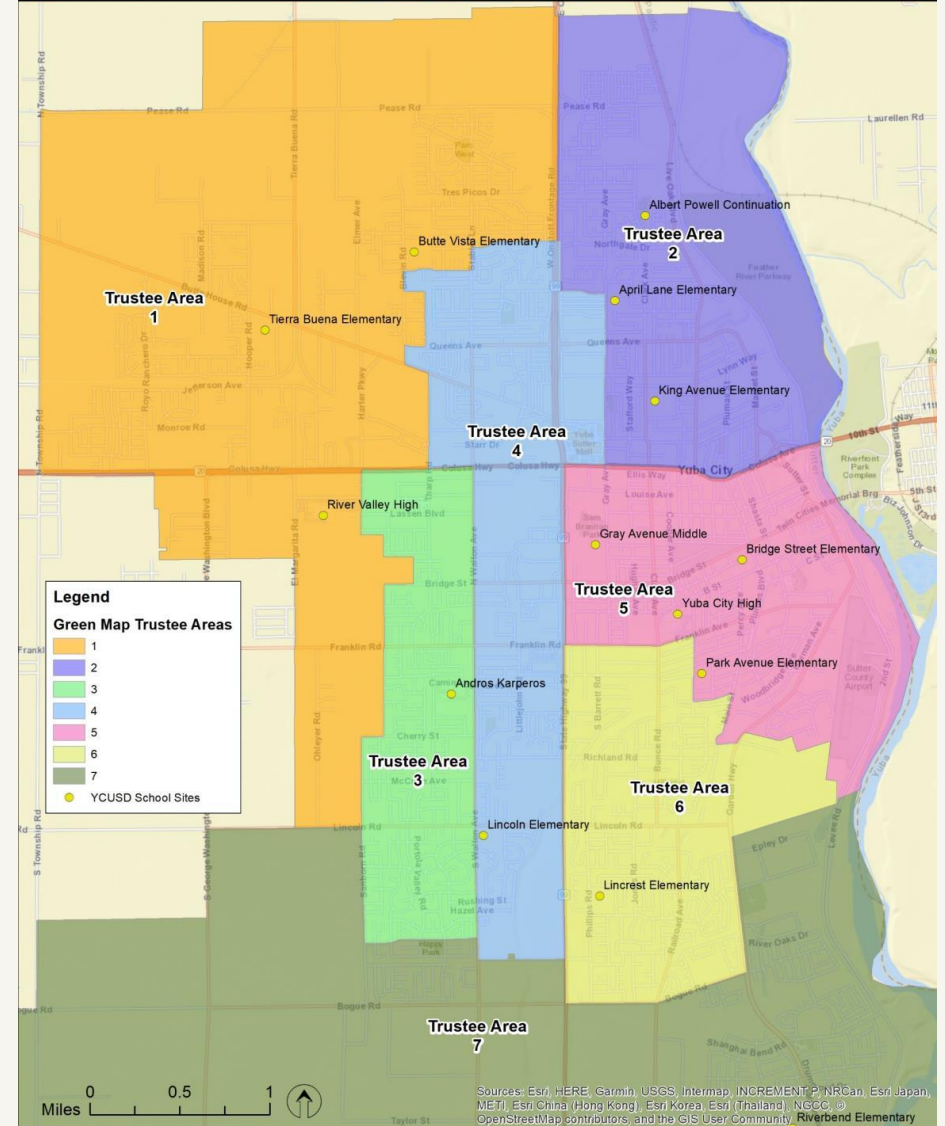
Yuba City Unified School District

Suggested Sequence:
2022: Areas 1, 2, 4, 5
2024: Areas 3, 6, 7



Trustee Area Map: Green Option

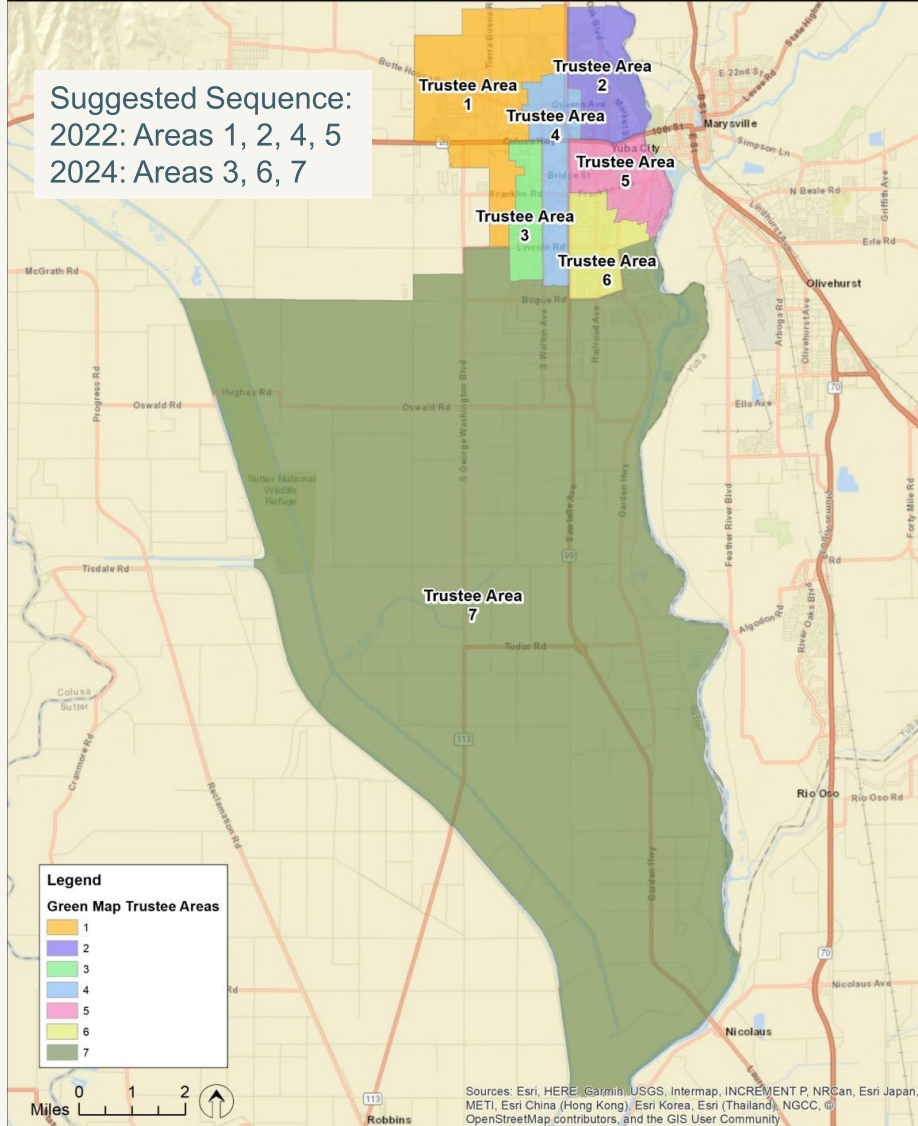
Yuba City Unified School District



Trustee Area Map: Green Option

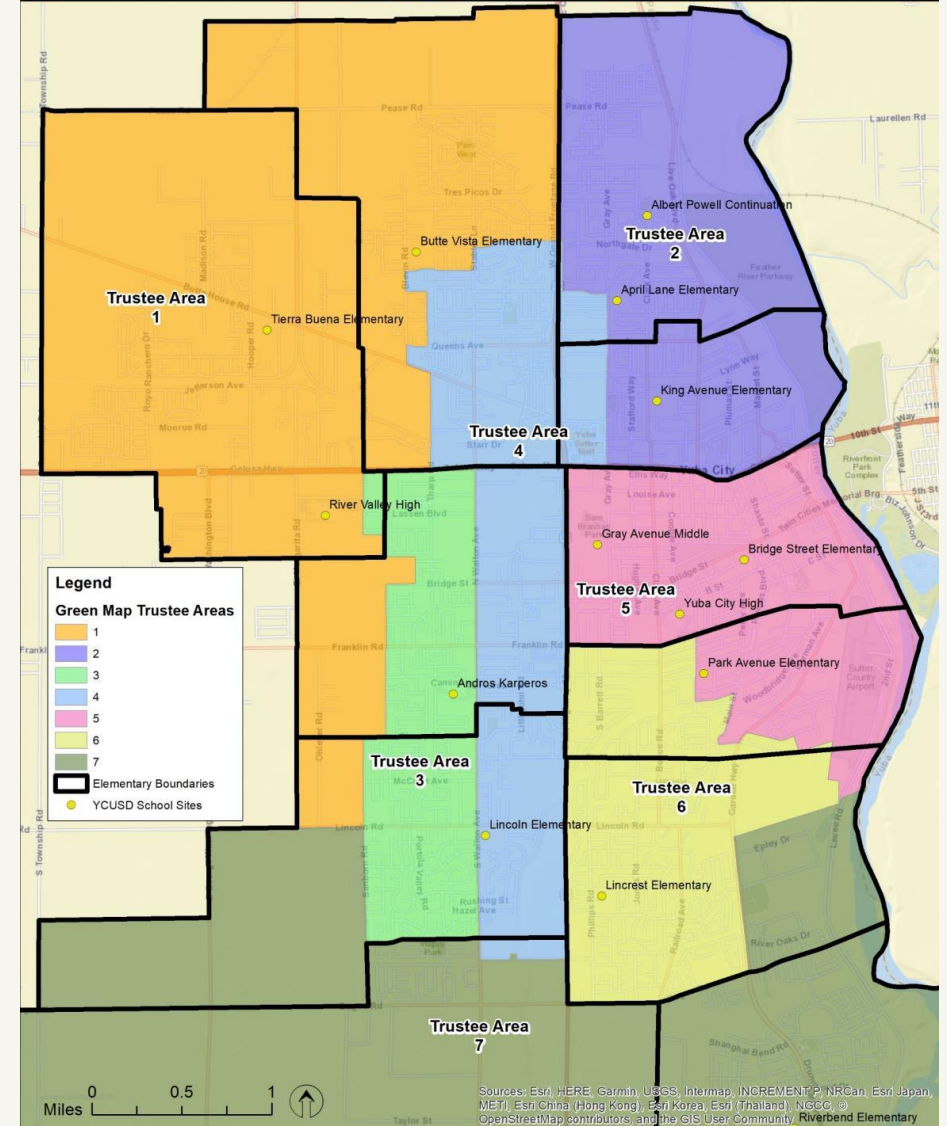
Yuba City Unified School District

Suggested Sequence:
2022: Areas 1, 2, 4, 5
2024: Areas 3, 6, 7



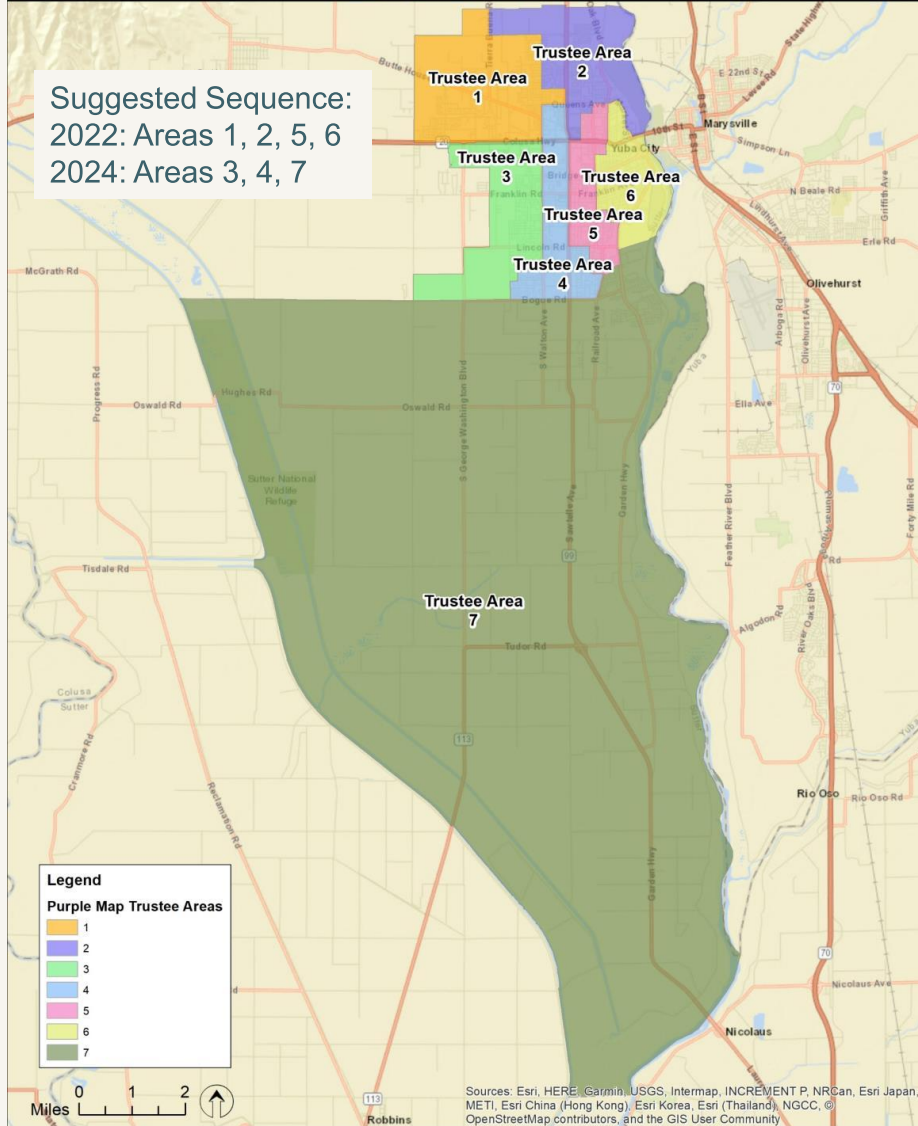
Trustee Area Map: Green Option

Yuba City Unified School District

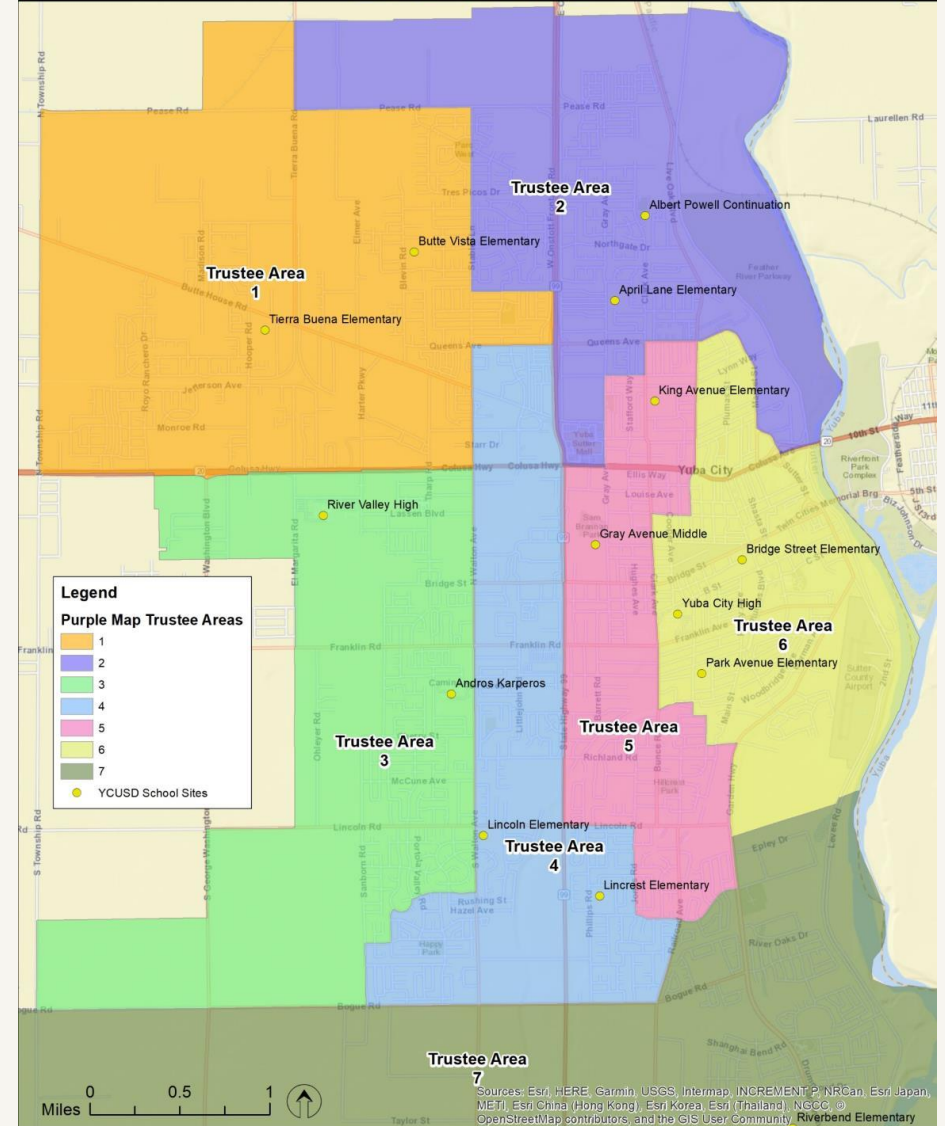


Trustee Area Map: Purple Option Yuba City Unified School District

Suggested Sequence:
2022: Areas 1, 2, 5, 6
2024: Areas 3, 4, 7

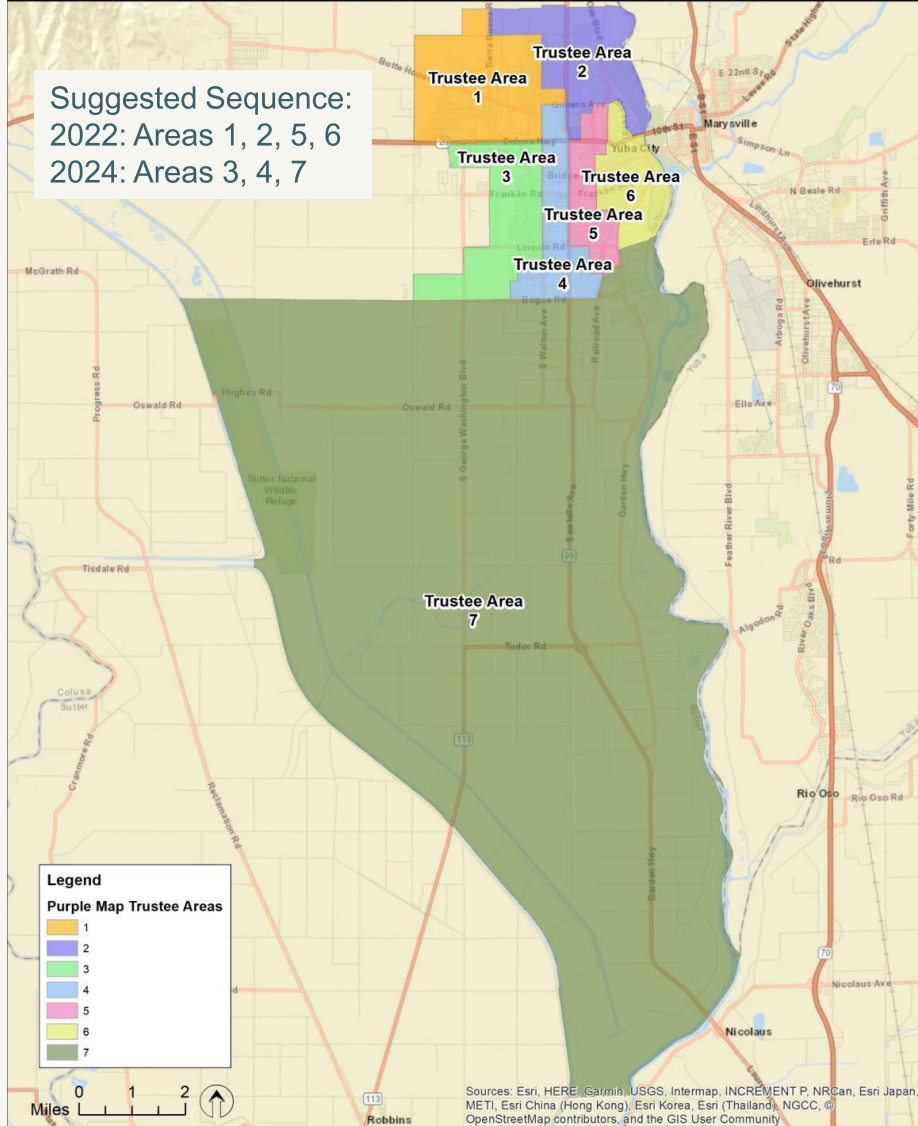


Trustee Area Map: Purple Option Yuba City Unified School District

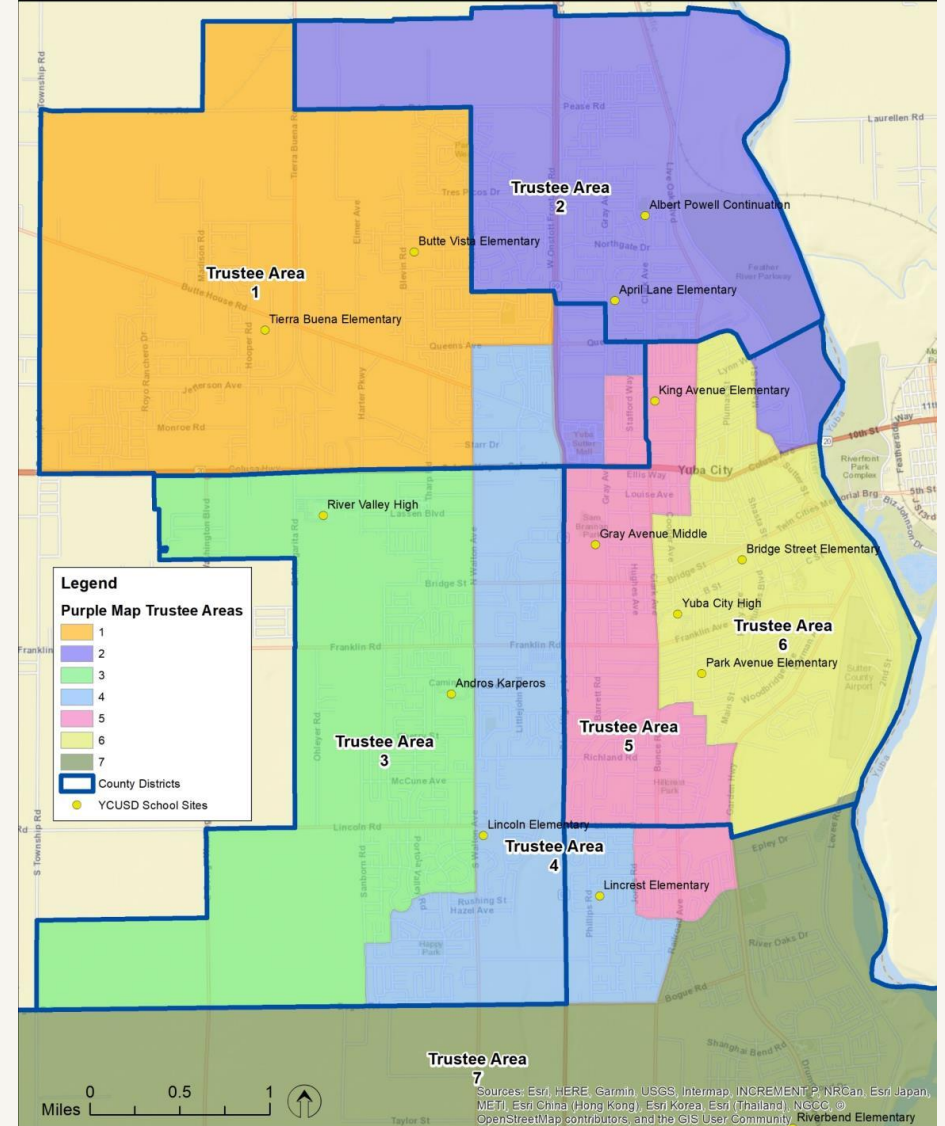


Trustee Area Map: Purple Option Yuba City Unified School District

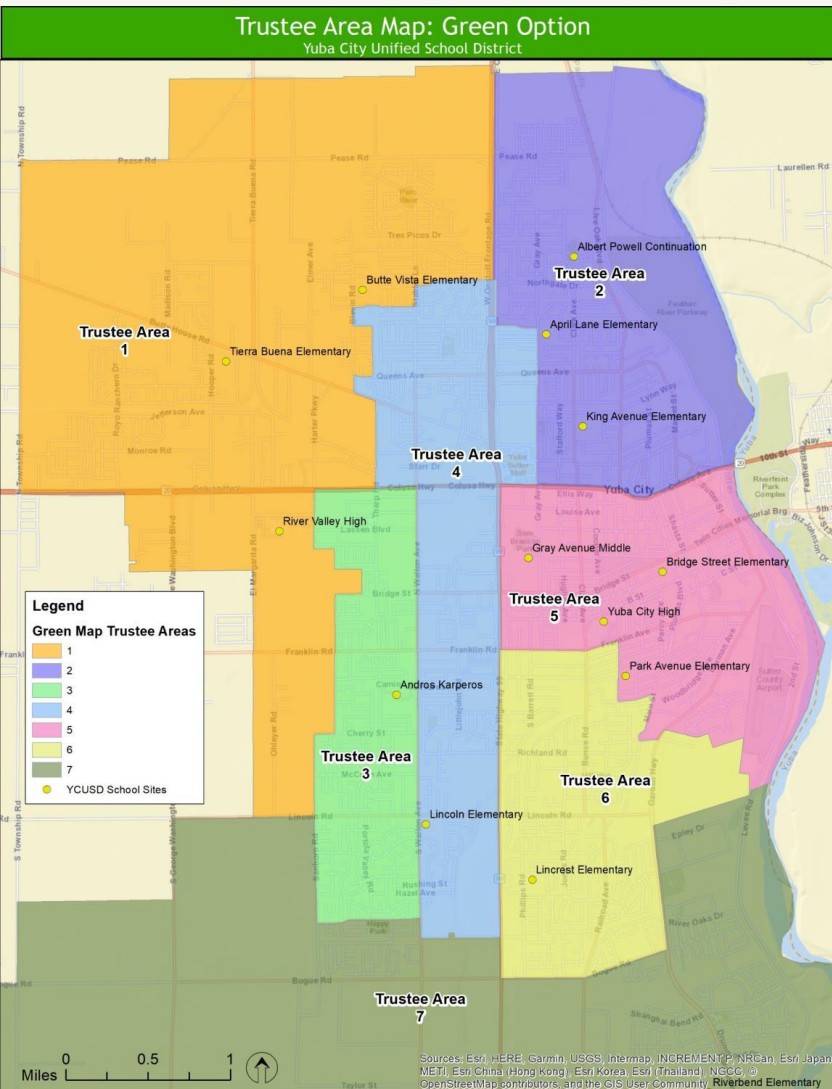
Suggested Sequence:
2022: Areas 1, 2, 5, 6
2024: Areas 3, 4, 7



Trustee Area Map: Purple Option Yuba City Unified School District



Green Map Race/Ethnicity

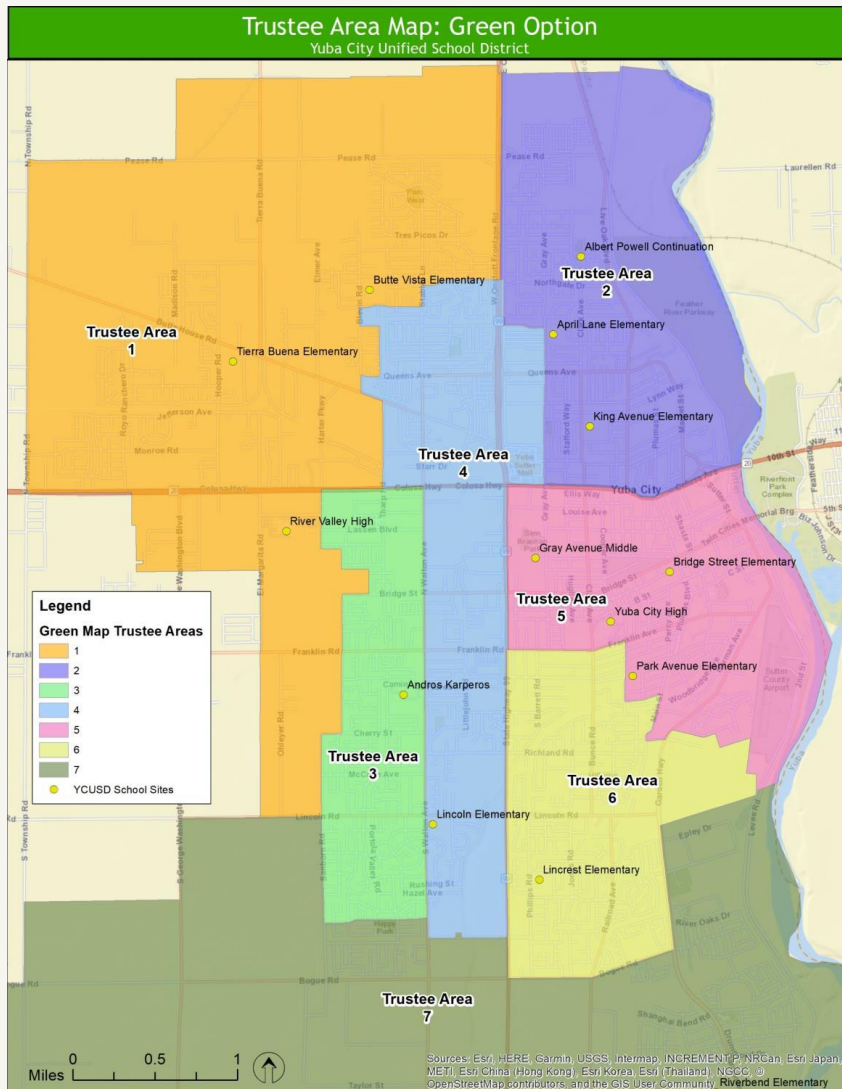


	YCUSD Total Population						
	Population	% Hispanic	% White	% Black	% Asian	% All Other	% 2+ Races
	78,280	30.9%	39.2%	2.0%	20.8%	1.8%	5.2%
Green Map Total Population							
Trustee Area	Population	% Hispanic	% White	% Black	% Asian	% All Other	% 2+ Races
1	10,814	18.1%	48.6%	1.1%	25.2%	1.4%	5.4%
2	10,978	35.1%	42.9%	3.1%	10.9%	1.8%	6.1%
3	11,635	21.8%	23.9%	1.6%	46.9%	1.7%	4.1%
4	10,858	27.4%	43.6%	2.7%	19.6%	1.7%	5.1%
5	11,430	53.7%	30.3%	2.2%	6.8%	2.5%	4.5%
6	11,026	29.8%	47.0%	1.8%	13.1%	1.7%	6.5%
7	11,539	29.7%	39.4%	1.9%	22.2%	2.0%	4.9%

Variance
-3.3%
-1.8%
4.0%
-2.9%
2.2%
-1.4%
3.2%

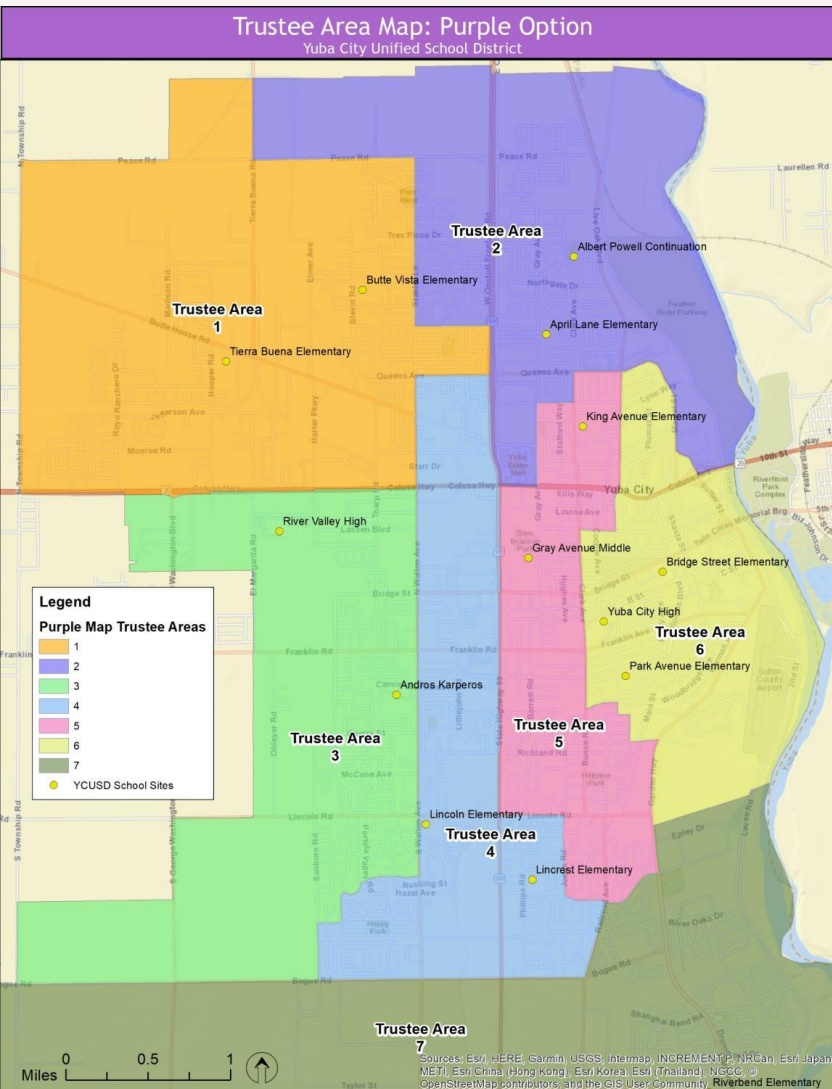
	YCUSD Voting Age Population						
	Population	% Hispanic	% White	% Black	% Asian	% All Other	% 2+ Races
	58,517	26.9%	43.0%	2.2%	21.5%	1.9%	4.6%
Green Map Voting Age Population							
Trustee Area	Population	% Hispanic	% White	% Black	% Asian	% All Other	% 2+ Races
1	8,234	15.8%	52.6%	1.3%	24.4%	1.4%	4.6%
2	8,149	30.1%	49.0%	3.2%	10.3%	1.9%	5.5%
3	8,700	19.0%	25.5%	1.7%	48.5%	1.7%	3.5%
4	8,508	23.6%	46.9%	2.8%	20.4%	1.7%	4.6%
5	8,211	48.2%	34.8%	2.4%	7.5%	2.7%	4.4%
6	8,207	25.7%	51.4%	1.9%	13.7%	1.7%	5.7%
7	8,508	26.3%	41.9%	2.1%	23.8%	1.9%	3.9%

Green Map Socioeconomic Data



District-wide				
	Median Income	% Poverty	% Owners	% Renters
	\$62,000	14.9%	55.6%	44.4%
Green Map				
Trustee Area	Median Income	% Poverty	% Owners	% Renters
1	\$83,000	8.3%	81.3%	18.7%
2	\$47,000	24.1%	41.4%	58.6%
3	\$69,000	11.4%	60.6%	39.4%
4	\$51,000	17.1%	39.9%	60.1%
5	\$40,000	21.5%	29.9%	70.1%
6	\$64,000	9.7%	67.2%	32.8%
7	\$81,000	12.4%	70.1%	29.9%

Purple Map Race/Ethnicity



	YCUSD Total Population						
	Population	% Hispanic	% White	% Black	% Asian	% All Other	% 2+ Races
	78,280	30.9%	39.2%	2.0%	20.8%	1.8%	5.2%

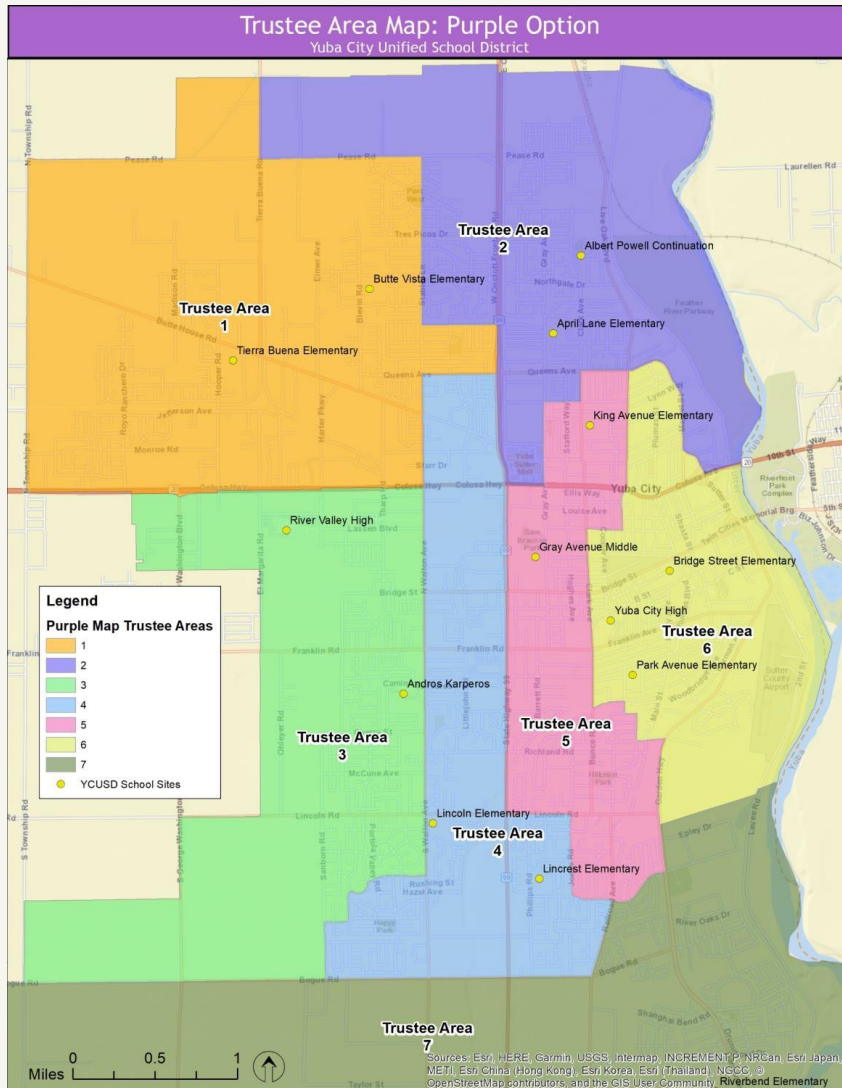
Purple Map Total Population							
Trustee Area	Population	% Hispanic	% White	% Black	% Asian	% All Other	% 2+ Races
1	10,923	18.3%	50.3%	1.1%	23.3%	1.5%	5.4%
2	11,232	29.6%	45.1%	3.0%	14.7%	1.7%	6.0%
3	11,292	21.8%	24.2%	1.5%	46.6%	1.7%	4.1%
4	11,522	25.4%	39.6%	2.1%	26.0%	1.6%	5.3%
5	11,131	35.4%	44.5%	2.1%	10.0%	1.8%	6.3%
6	11,317	55.5%	30.7%	2.6%	4.2%	2.4%	4.6%
7	10,863	30.0%	40.4%	2.0%	20.6%	2.2%	4.9%

Variance
-2.3%
0.4%
1.0%
3.0%
-0.5%
1.2%
-2.9%

	YCUSD Voting Age Population						
	Population	% Hispanic	% White	% Black	% Asian	% All Other	% 2+ Races
	58,517	26.9%	43.0%	2.2%	21.5%	1.9%	4.6%

Purple Map Voting Age Population							
Trustee Area	Population	% Hispanic	% White	% Black	% Asian	% All Other	% 2+ Races
1	8,362	16.0%	54.2%	1.3%	22.4%	1.4%	4.6%
2	8,572	25.3%	50.5%	3.0%	14.2%	1.7%	5.2%
3	8,460	19.2%	25.9%	1.6%	48.0%	1.8%	3.5%
4	8,835	22.1%	41.9%	2.3%	27.3%	1.6%	4.7%
5	8,185	30.6%	49.2%	2.2%	10.5%	1.7%	5.8%
6	8,118	49.4%	36.2%	2.8%	4.6%	2.8%	4.3%
7	7,985	26.5%	43.1%	2.2%	22.0%	2.1%	4.1%

Purple Map Socioeconomic Data



District-wide				
	Median Income	% Poverty	% Owners	% Renters
	\$62,000	14.9%	55.6%	44.4%
Purple Map				
Trustee Area	Median Income	% Poverty	% Owners	% Renters
1	\$80,000	10.3%	73.9%	26.1%
2	\$55,000	18.8%	56.1%	43.9%
3	\$68,000	11.5%	63.6%	36.4%
4	\$64,000	11.8%	51.8%	48.2%
5	\$50,000	15.8%	44.9%	55.1%
6	\$38,000	22.0%	29.5%	70.5%
7	\$83,000	12.5%	70.8%	29.2%

Thank You

Agenda Item No. 6.0

Sutter County Committee on School District Organization

BOARD AGENDA ITEM: Approve Resolution No. 21-22-XI for Approval of Yuba City Unified School District's Proposal to Adopt Trustee Areas and Trustee Area Boundaries for the District's Governing Board

BOARD MEETING DATE: March 9, 2022

AGENDA ITEM SUBMITTED FOR:

PREPARED BY:

☒ Action

Maggie Nicoletti

☐ Reports/Presentation

SUBMITTED BY:

☐ Information

Superintendent Tom Reusser

☐ Public Hearing

PRESENTING TO BOARD:

☐ Other (specify)

Superintendent Tom Reusser

BACKGROUND AND SUMMARY INFORMATION:

Resolution No. 21-22-XI is presented for Board approval.

SUTTER COUNTY COMMITTEE ON SCHOOL DISTRICT ORGANIZATION

APPROVAL OF YUBA CITY UNIFIED SCHOOL DISTRICT'S PROPOSAL TO ADOPT TRUSTEE AREAS AND TRUSTEE AREA BOUNDARIES FOR THE DISTRICT'S GOVERNING BOARD

RESOLUTION NO. 21-22-XI

WHEREAS, pursuant to Education Code section 5019(a)(1), the Sutter County Committee on School District Organization may establish trustee areas in any Sutter County school district; and

WHEREAS, the Yuba City Unified School District's governing board determined that it wished to adopt trustee areas for its seven-member governing board and adopted Resolution BR-1920-041 on March 10, 2020, outlining its intention to transition to a system of election by single-member trustee areas (also called "district-based elections"); and

WHEREAS, the District held public meetings, public hearings, and outreach regarding the District's proposed change to its method of electing District governing board members, and to adopt a final map of trustee area boundaries, as follows:

- March 10, 2020 - (public hearing) - District held a public hearing and adopted resolutions (1) establishing its intention and process for transitioning to "by trustee area" elections, and (2) to seek a waiver from the State Board of Education of the Education Code requirements that proposed election method changes be submitted to school district voters for approval or denial.
- October 14, 2021 (study session) - District held a Study Session regarding the process and timeline for establishing Trustee Areas to implement District-Based Elections.
- October 26, 2021 (public hearing) – District heard demographer presentation and held a public hearing to obtain public input regarding the composition of trustee areas for board member elections before preparing draft boundary maps.
- November 9, 2021 (public hearing) - District held a public hearing to obtain public input regarding the composition of trustee areas for board member elections before preparing draft boundary maps.
- December 1, 2021 (maps posted) – District posted initial maps on the District's website for public view and consideration.
- December 14, 2021 (public hearing – presentation of maps) - District heard demographer presentation of draft trustee area maps and held a public hearing to obtain public input regarding the draft election district maps and the proposed sequence of elections.

- January 11, 2022 (public hearing) - District heard demographer presentation and held first public hearing to consider public input regarding proposed trustee area boundary maps and proposed sequence of elections.
- January 12, 2022 (revised maps posted) - District posted revised maps on the District's website for public view and consideration.
- January 25, 2022 (public hearing) - District heard demographer presentation and held second public hearing (incorporating feedback from the first public hearing) to consider public input regarding proposed trustee area boundary maps and proposed sequence of elections.
- February 3, 2022 (special meeting for further public input) – District held a special meeting to further consider public input regarding draft maps.
- February 8, 2022 (public hearing) - District heard demographer presentation and held public hearing to consider all Board and public feedback regarding draft maps.
- February 8, 2022 (approximately) (final maps posted) - District posted final maps on the District's website for public view and consideration.
- February 22, 2022 (public hearing) - District held a public hearing adopting a resolution to transition to “by trustee area” elections and adopted a final proposed trustee area boundaries map and sequence of elections.
- Notices of YCUSD's public hearings were posted on the YCUSD website and at the YCUSD district office, and were published in the local newspaper, namely the Appeal Democrat.

WHEREAS, on February 22, 2022, the District's governing board held a final public hearing and adopted Resolution BR 2122-035 to transition to “by trustee area” elections, and adopted a final proposed map of trustee area boundaries and the sequence of elections for those trustee areas (Exhibit A); and

WHEREAS, on February 24, 2022, and as permitted by Education Code section 5019(c)(1), the District's governing board initiated a proposal to the County Committee to adopt trustee areas for the District's governing board as detailed in the District's Resolution BR-2122-035; and

WHEREAS, upon receiving the District's proposal to adopt trustee areas for the District's governing board, Education Code section 5019(c)(2) requires the County Committee to call and conduct at least one public hearing within the District's boundaries on the matter and, at the conclusion of the hearing, approve or disapprove the proposal; and

WHEREAS, the County Committee has held a public hearing on the proposal within the District's boundaries on March 9, 2022, before considering whether to approve the proposal by adopting

this Resolution of the County Committee, and notice of the public hearing was posted on the District and Sutter County Office of Education websites; and

WHEREAS, Education Code section 5020(b) provides that the County Committee may, by resolution, approve a school district's proposal to establish trustee areas and to elect governing board members using single-member trustee areas (also called "district-based elections") without being required to submit the resolution to the electors of the school district for approval if the County Committee's resolution includes a declaration that the change in the method of electing members of the school district's governing body is being made in furtherance of the purposes of the California Voting Rights Act of 2001 (Chapter 1.5 (commencing with Section 14025) of Division 14 of the Elections Code); and

WHEREAS, the California Voting Rights Act of 2001 was enacted to implement the California Constitution's guarantees that no person may be denied equal protection of the laws (Cal. Constitution, Article I, Section 7) and that a United States citizen 18 years of age and resident in California may vote (Cal. Constitution, Article II, Section 2); and

WHEREAS, the County Committee has reviewed the District's proposal, including Resolution BR 2122-035 and the map of trustee area boundaries and sequence of elections included with the Resolution; has reviewed supporting materials considered by the District's governing board related to its adoption of Resolution BR 2122-035 (Exhibit B); has considered any and all comment received during the County Committee's March 9, 2022, public hearing on the proposal; and has considered the purposes of the California Voting Rights Act of 2001 and whether the District's proposal, if adopted, would further those purposes.

NOW, THEREFORE, BE IT RESOLVED, that the Sutter County Committee on School District Organization approves the Yuba City Unified School District's proposal to adopt an alternative method of electing the District's governing board members, whereby seven trustee areas will be created and one governing board member residing in each trustee area will be elected by the registered voters who reside in that trustee area, and the trustee areas' boundaries and sequence of election shall be as in the attached Resolution BR 2122-035 and its accompanying map.

BE IT FURTHER RESOLVED, that the County Committee finds and declares that the District's proposal to establish trustee areas and to elect governing board members using single-member trustee areas (also called "district-based elections") is being made in furtherance of the purposes of the California Voting Rights Act of 2001, and for that reason the District's trustee area boundaries and order of elections shall be effective for the next District election occurring at least 125 days after the County Committee adopted this Resolution.

BE IT FURTHER RESOLVED, that the District should promptly file this Resolution and the newly adopted map of trustee area boundaries and the sequence of election for those trustee areas with the appropriate Sutter County election officials.

BE IT FURTHER RESOLVED, that the County Committee authorizes the Sutter County Superintendent of Schools or their designee to take any other action necessary to effectuate the purpose of this Resolution.

PASSED AND ADOPTED by the Sutter County Committee on School District Organization on this 9th day of March, 2022, by the following vote:

McJunkin _____; Singh _____; Lachance _____; Richmond _____; Turner _____

Ayes: _____

Noes: _____

Absent: _____

Abstain: _____

June McJunkin, President
Sutter County Committee on School
District Organization

Tom Reusser, Ex-officio Secretary
Sutter County Committee on School
District Organization

RESOLUTION NO. BR-2122-035

**BOARD OF EDUCATION OF THE
YUBA CITY UNIFIED SCHOOL DISTRICT**

**Resolution Establishing District-Based Elections, the Final Map for those Elections, and the
Sequence for those Elections**

WHEREAS, the Board of Education (“Board”) of the Yuba City Unified School District previously met on March 10, 2020 and passed the following resolution:

Resolution No. BR-1920-041 (Outlining Intention to Transition to District-Based Election) (“Resolution of Intent”)

WHEREAS, the District has convened and conducted all hearings, and published all maps and sequences of elections, as required by the foregoing and Section 10010 of the Elections Code. An electronic file of supporting documentation is on file with the District and can be made available upon request.

WHEREAS, Education Code sections 5019 and 5030 authorize the Butte County Committee on School District Organization (“County Committee”), upon application from a school district's governing board, to change the method of election in a school district under its jurisdiction;

WHEREAS, Senate Bill 442 (2021) amends Education Code section 5020 as of January 1, 2022, to allow school districts to transition to by-trustee-area elections upon approval by the county committee, without the need to seek voter approval or a waiver of the election requirement from the State Board of Education;

NOW THEREFORE, the Governing Board of the Yuba City Unified School District hereby resolves as follows:

1. The above recitals are correct and true.
2. The Board, subject to the approval of the County Committee, as required by the Education Code hereby establishes district-based elections for the District, and adopts the map of election districts and sequence of elections set forth in Exhibit A.
3. The Board petitions the County Committee, as required by the Education Code, to establish district-based elections for the District consistent with this Resolution.
4. The District Superintendent or designee is hereby authorized and directed to send a copy of this Resolution to the County Committee, and to work with the County Committee and the County Election’s Office to conduct all legally required hearings and other acts necessary so that district-based elections can be implemented in the election cycles scheduled in 2022 and 2024.

APPROVED AND ADOPTED by the Governing Board of the Yuba City Unified School District,
this 22nd day of February 2022, by the following vote:

AYES: 3
NOES: 0
ABSENT: 0
ABSTAIN: 0

Signed and approved by me after its passage.

Attest: Jasmin Dhami
Jasmin Dhami, Clerk

Lonetta Riley
Lonetta Riley, President

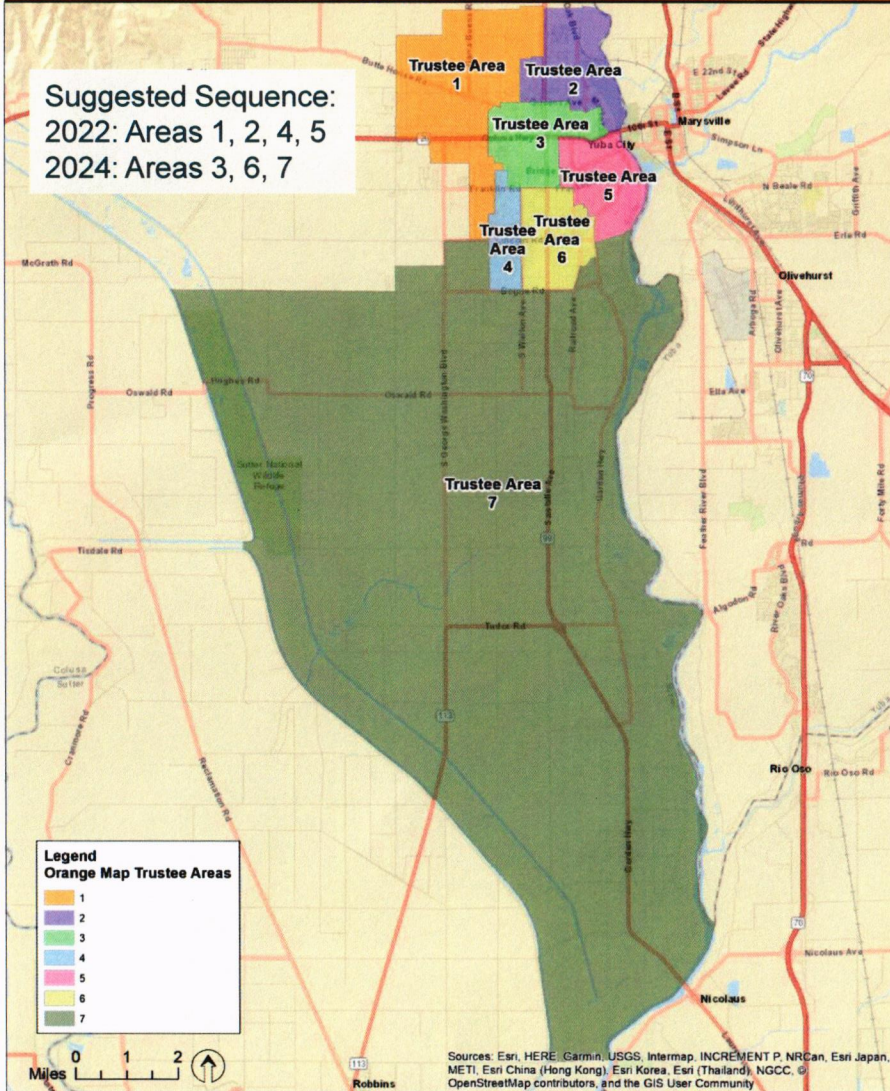
EXHIBIT A

[Attach Adopted Map]

Trustee Area Map: Orange Option

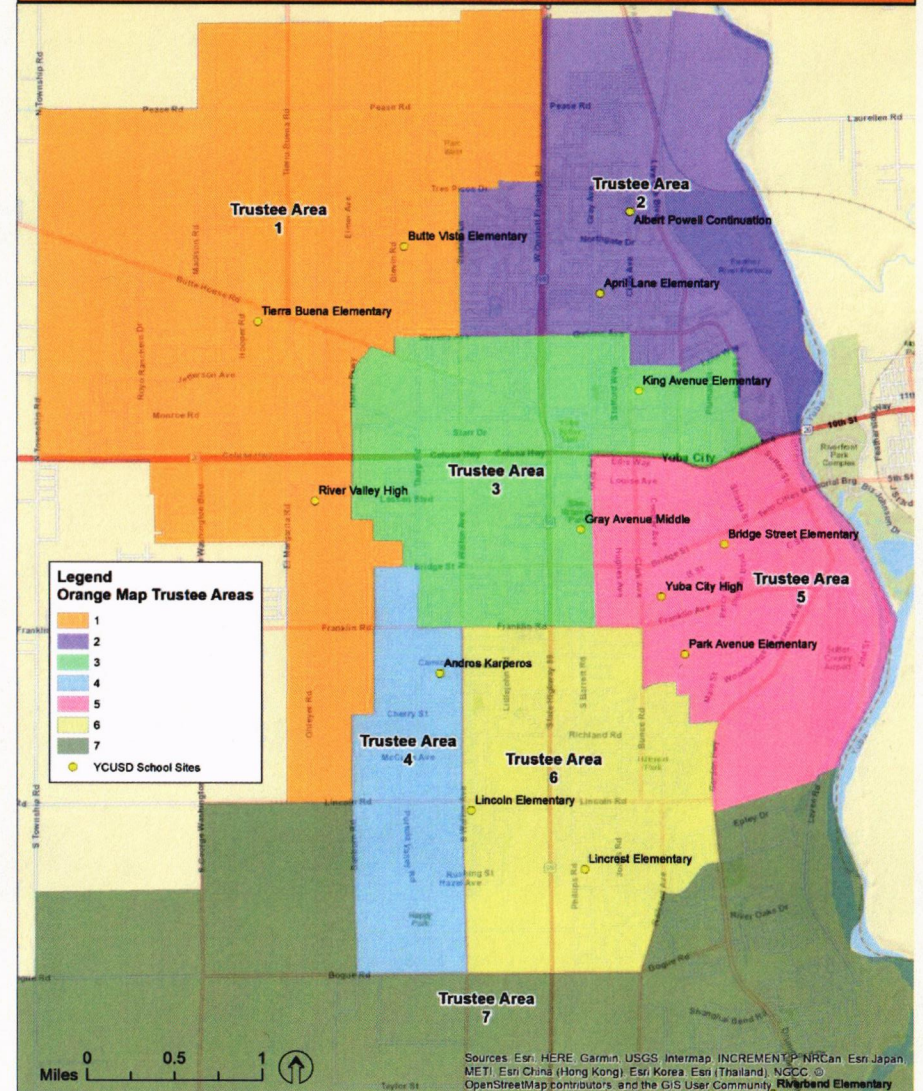
Yuba City Unified School District

Suggested Sequence:
2022: Areas 1, 2, 4, 5
2024: Areas 3, 6, 7



Trustee Area Map: Orange Option

Yuba City Unified School District



Trustee Area Creation & Process: First Public Hearing on Draft Maps

Yuba City Unified School District

January 11, 2022

Agenda

- Review of 2020 Census data
- Review of Draft Trustee Area Maps, including alternative Blue Map
- Data Analysis for Each Map
- Next Steps



2020 Census Data

Yuba City USD

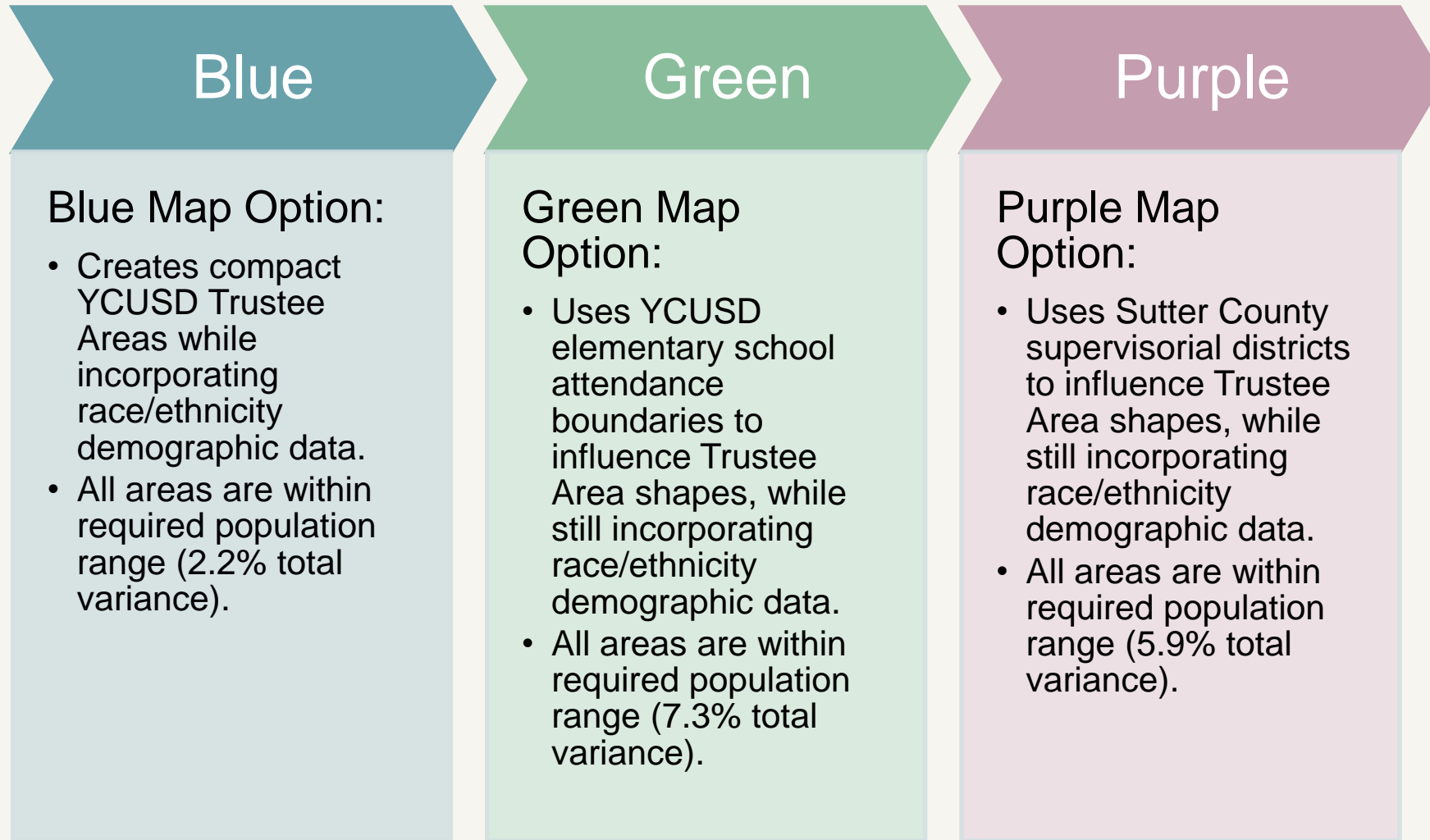
Summary of 2020 Census Data

Yuba City USD		
Total 2020 Population		78,280
Average Trustee Area Population		11,183
Minimum Trustee Area Population		10,650
Maximum Trustee Area Population		11,715
Yuba City USD	Count	Percentage
Total 2020 Population	78,280	100%
White	30,675	39%
Hispanic or Latino	24,188	31%
Asian	16,285	21%
Black or African American	1,603	2%
Any Other Race	1,443	2%
Two or More Races	4,086	5%

Draft Trustee Area Maps

Yuba City USD

Summary of Initial Draft Maps

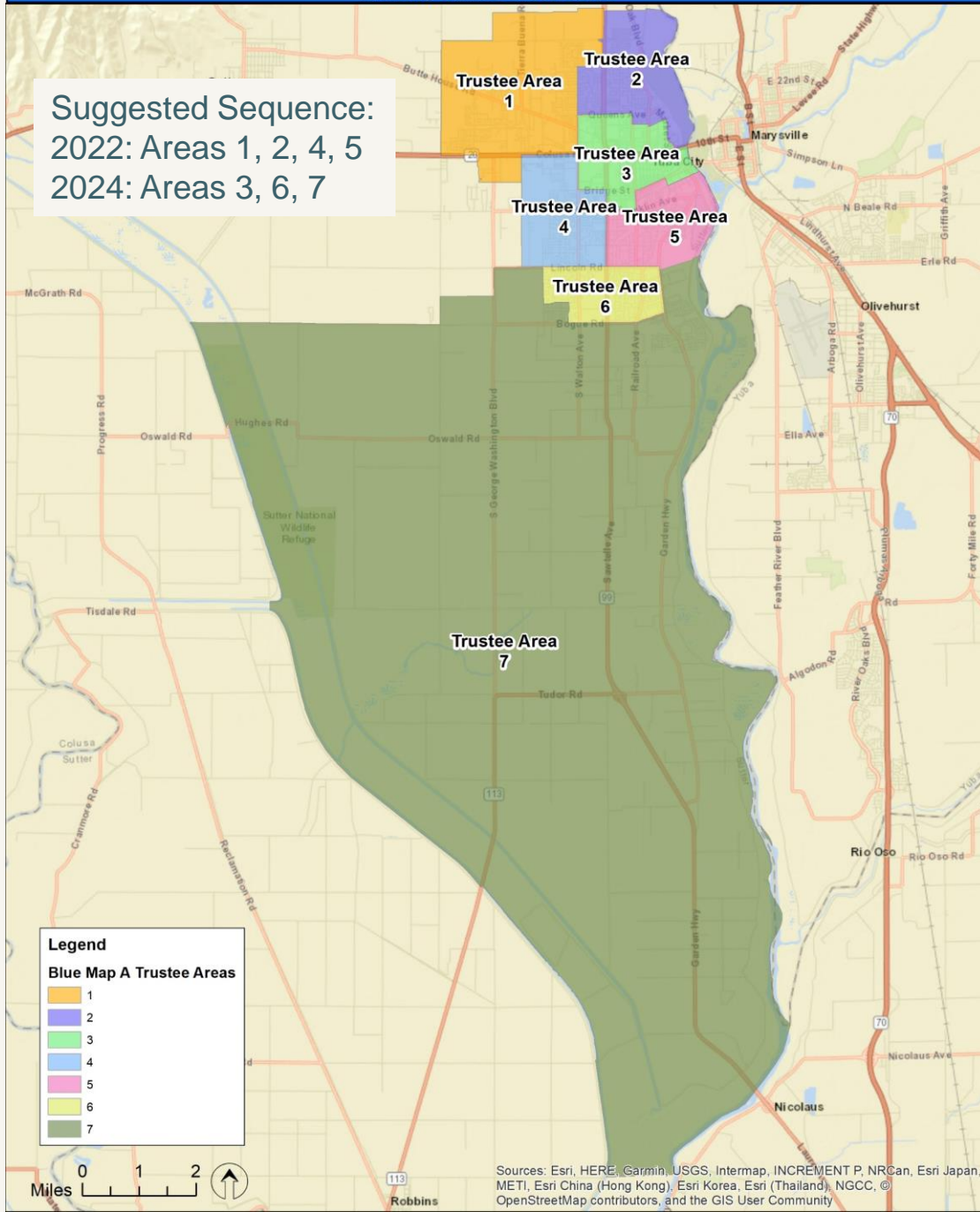


*A new variation of the Blue Map was developed to distribute current Board members among Trustee areas, resulting in 8.3% total variance.

Trustee Area Map: Blue Option A

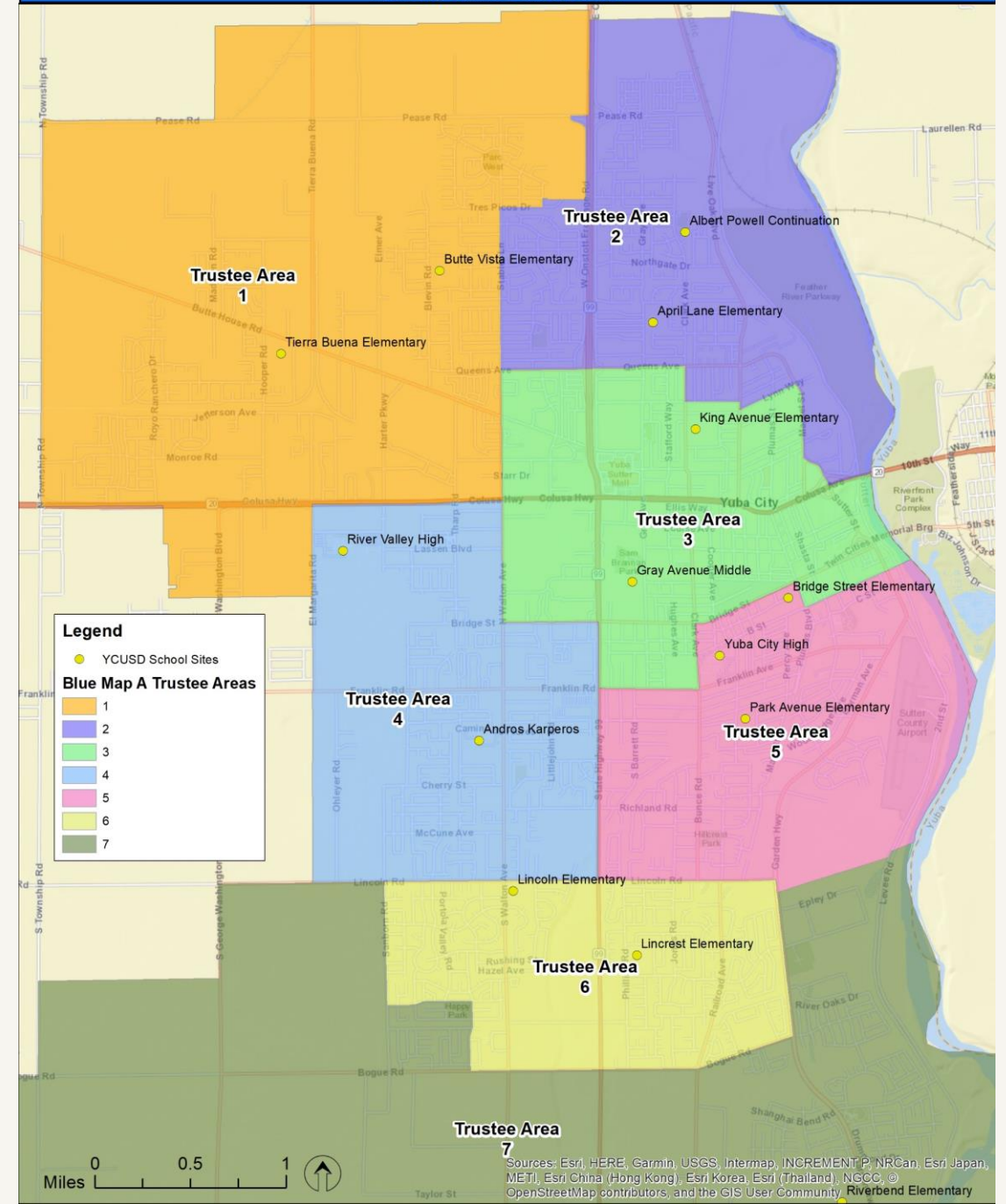
Yuba City Unified School District

Suggested Sequence:
2022: Areas 1, 2, 4, 5
2024: Areas 3, 6, 7



Trustee Area Map: Blue Option A

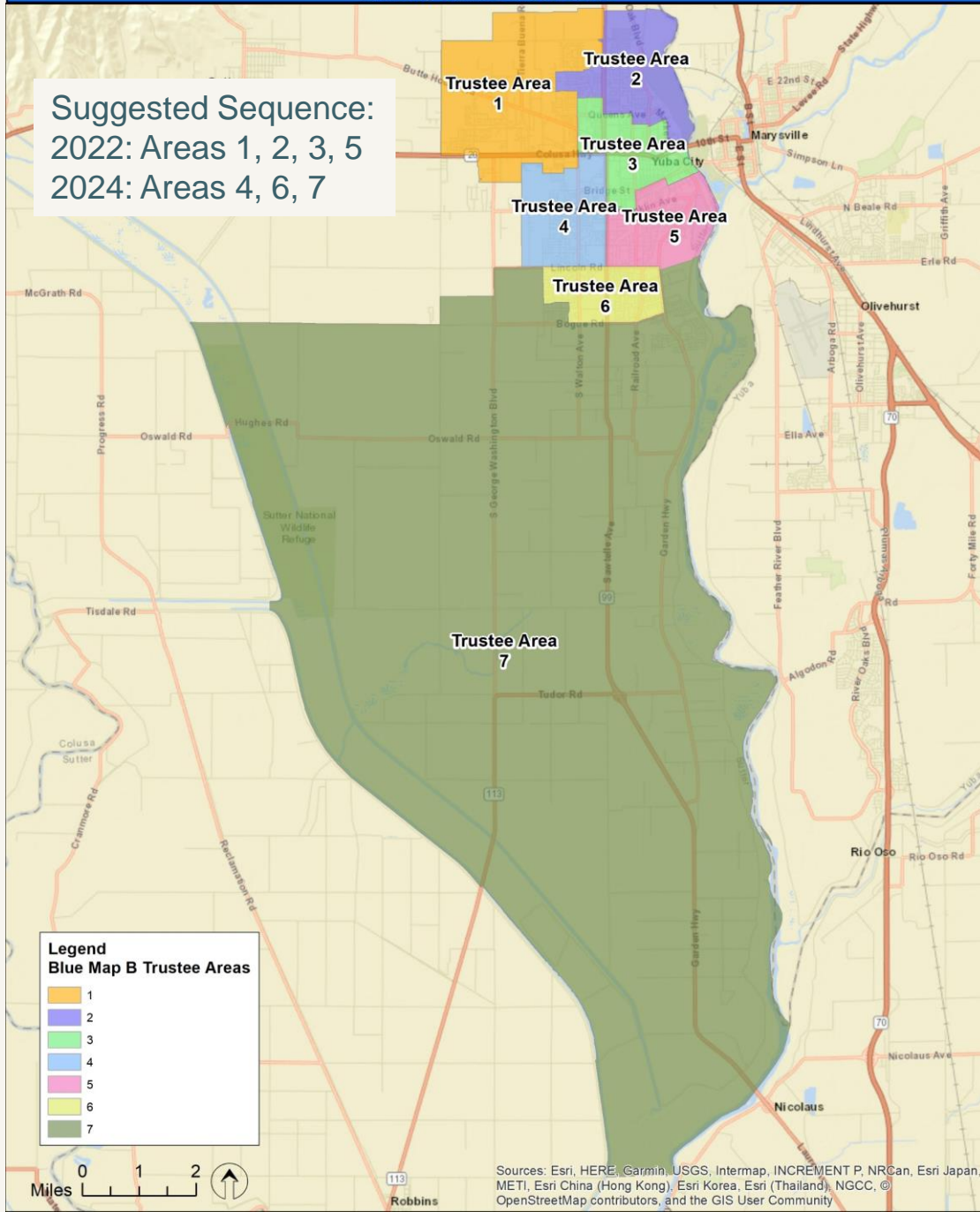
Yuba City Unified School District



Trustee Area Map: Blue Option B

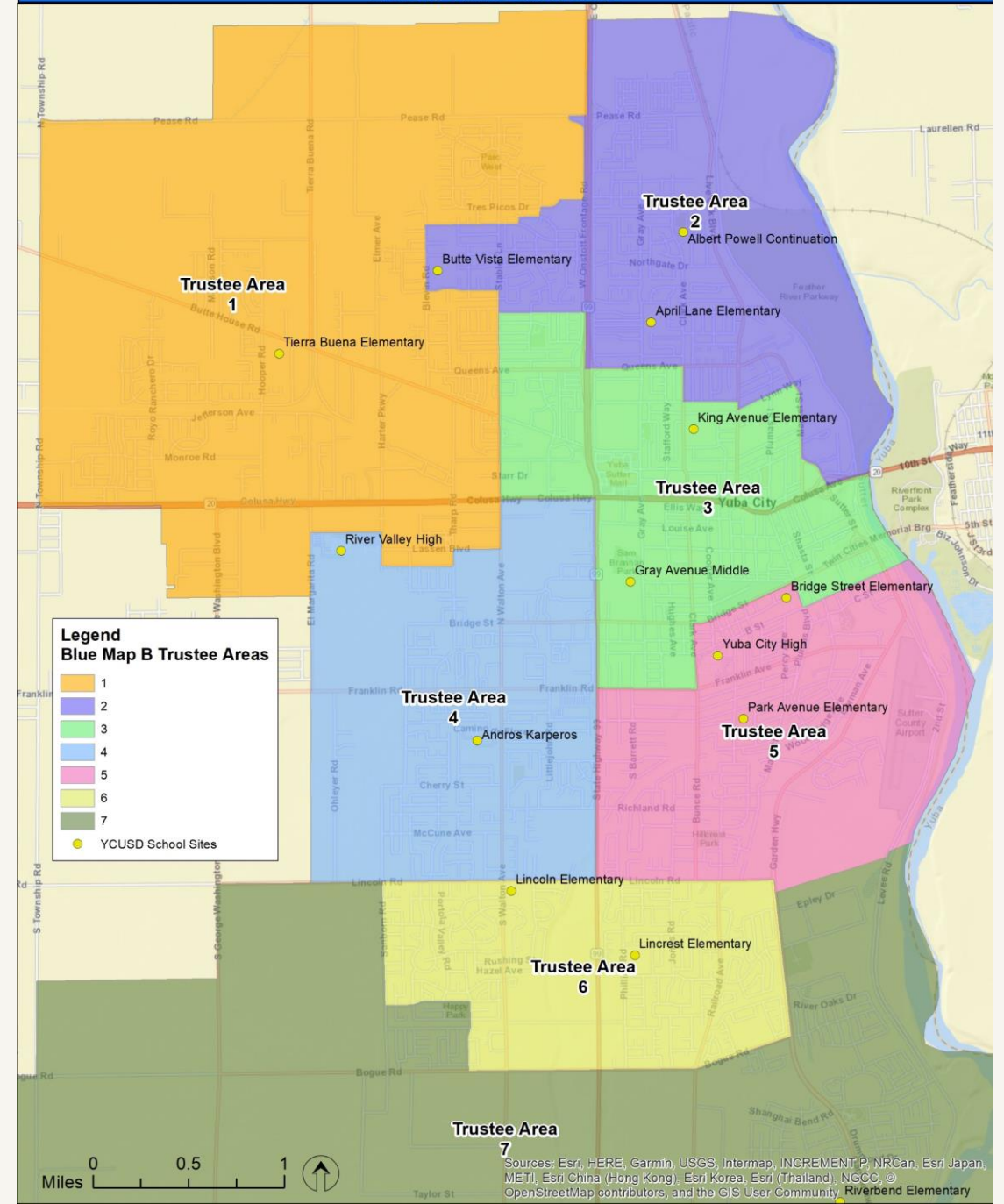
Yuba City Unified School District

Suggested Sequence:
2022: Areas 1, 2, 3, 5
2024: Areas 4, 6, 7



Trustee Area Map: Blue Option B

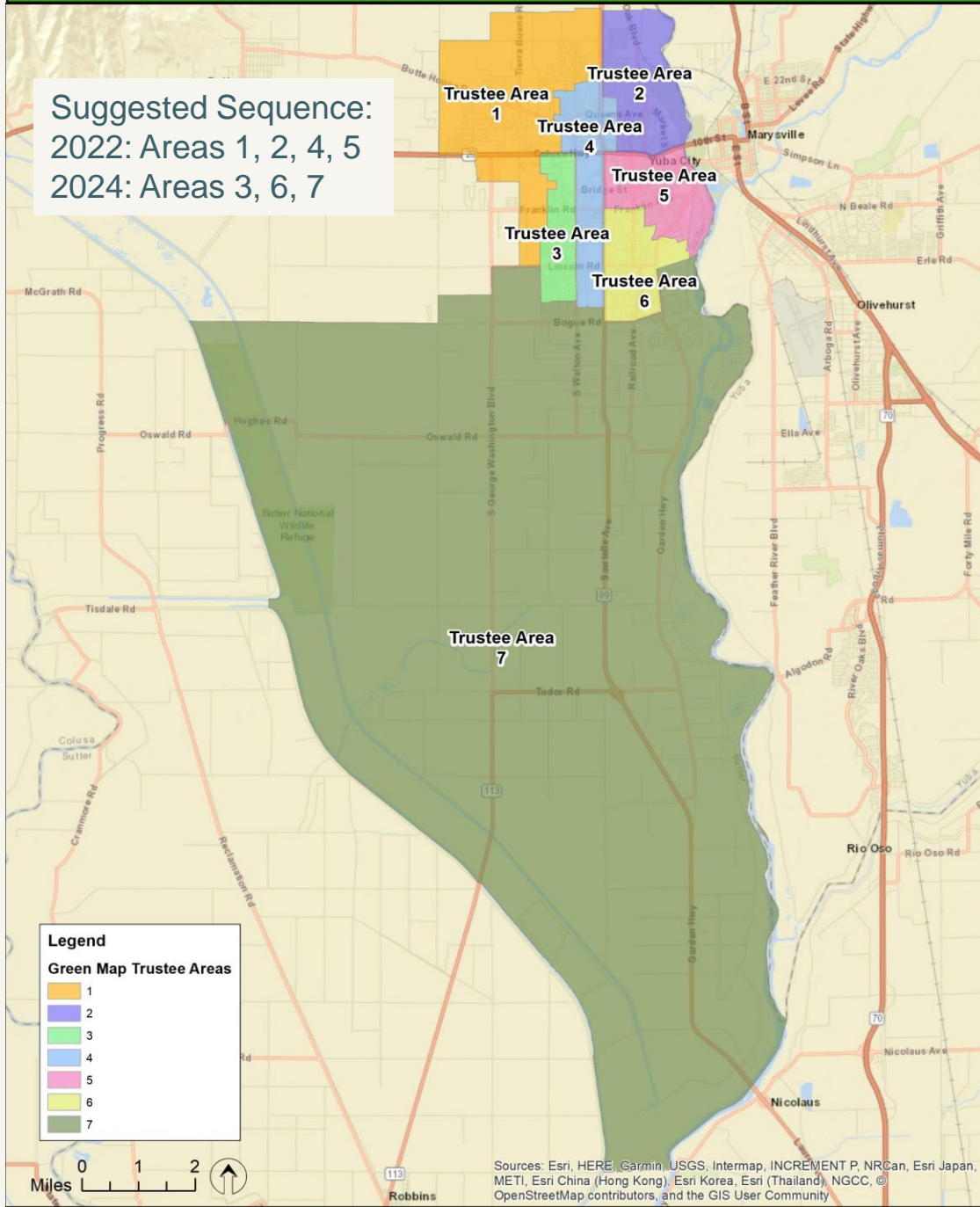
Yuba City Unified School District



Trustee Area Map: Green Option

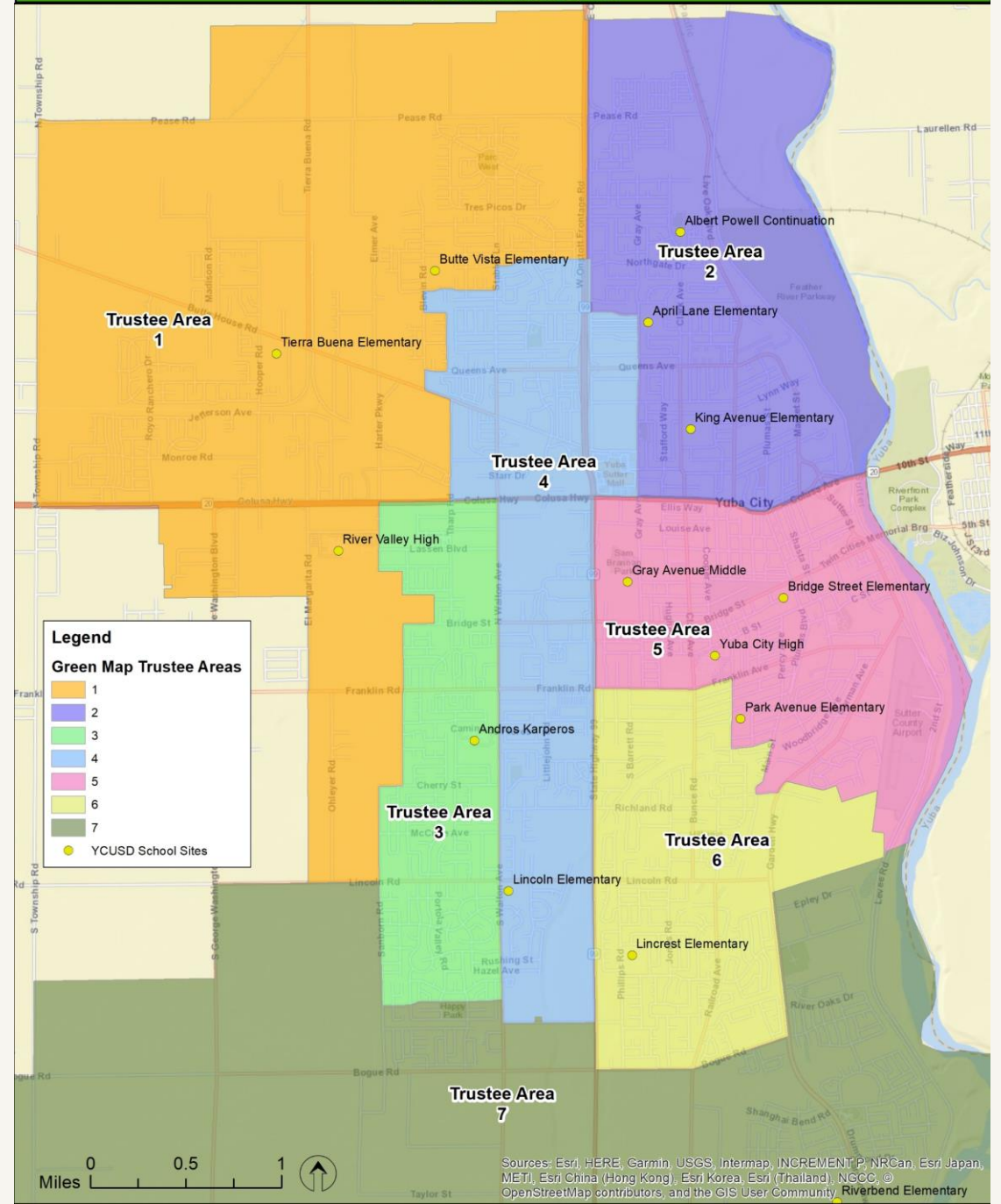
Yuba City Unified School District

Suggested Sequence:
2022: Areas 1, 2, 4, 5
2024: Areas 3, 6, 7



Trustee Area Map: Green Option

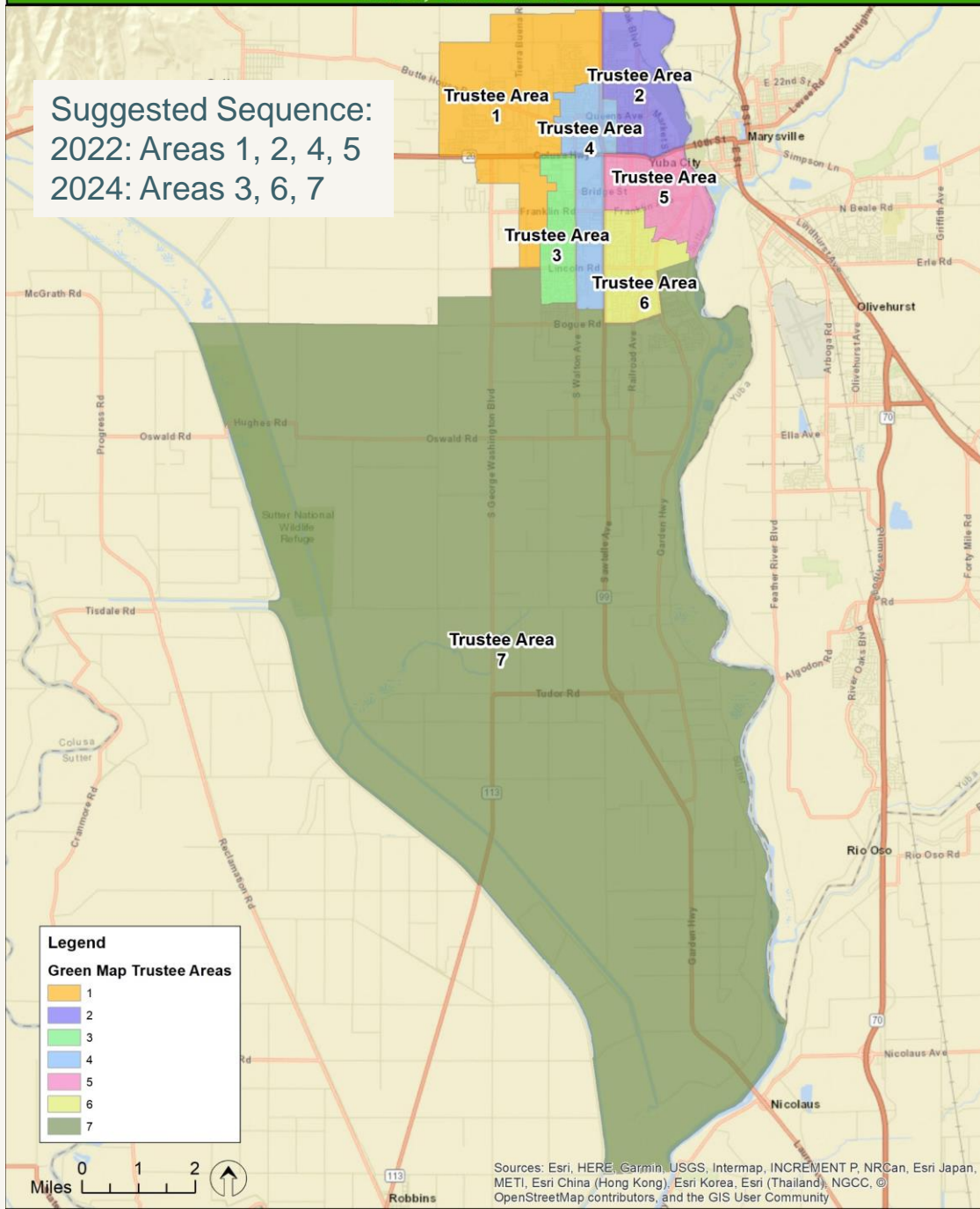
Yuba City Unified School District



Trustee Area Map: Green Option

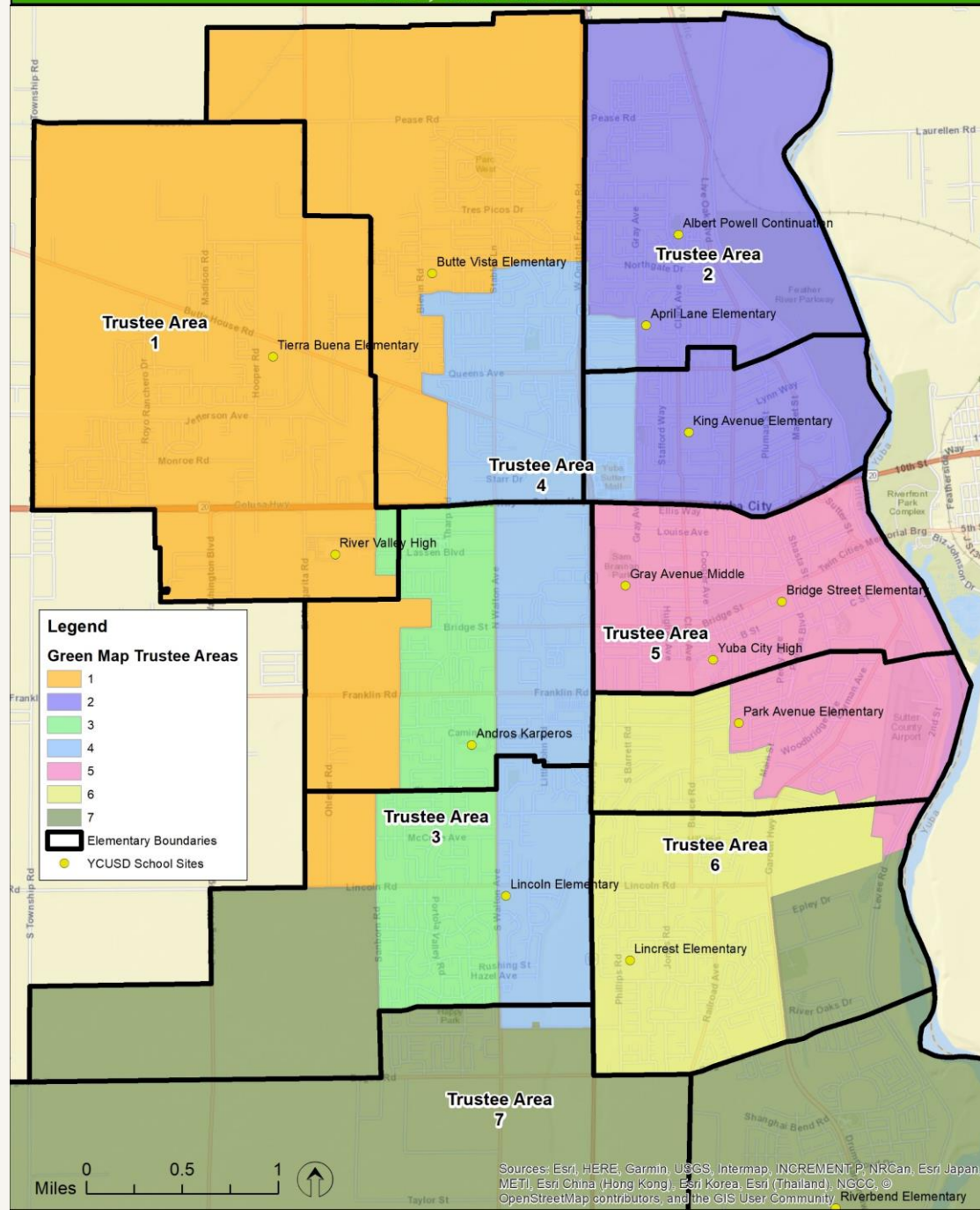
Yuba City Unified School District

Suggested Sequence:
2022: Areas 1, 2, 4, 5
2024: Areas 3, 6, 7



Trustee Area Map: Green Option

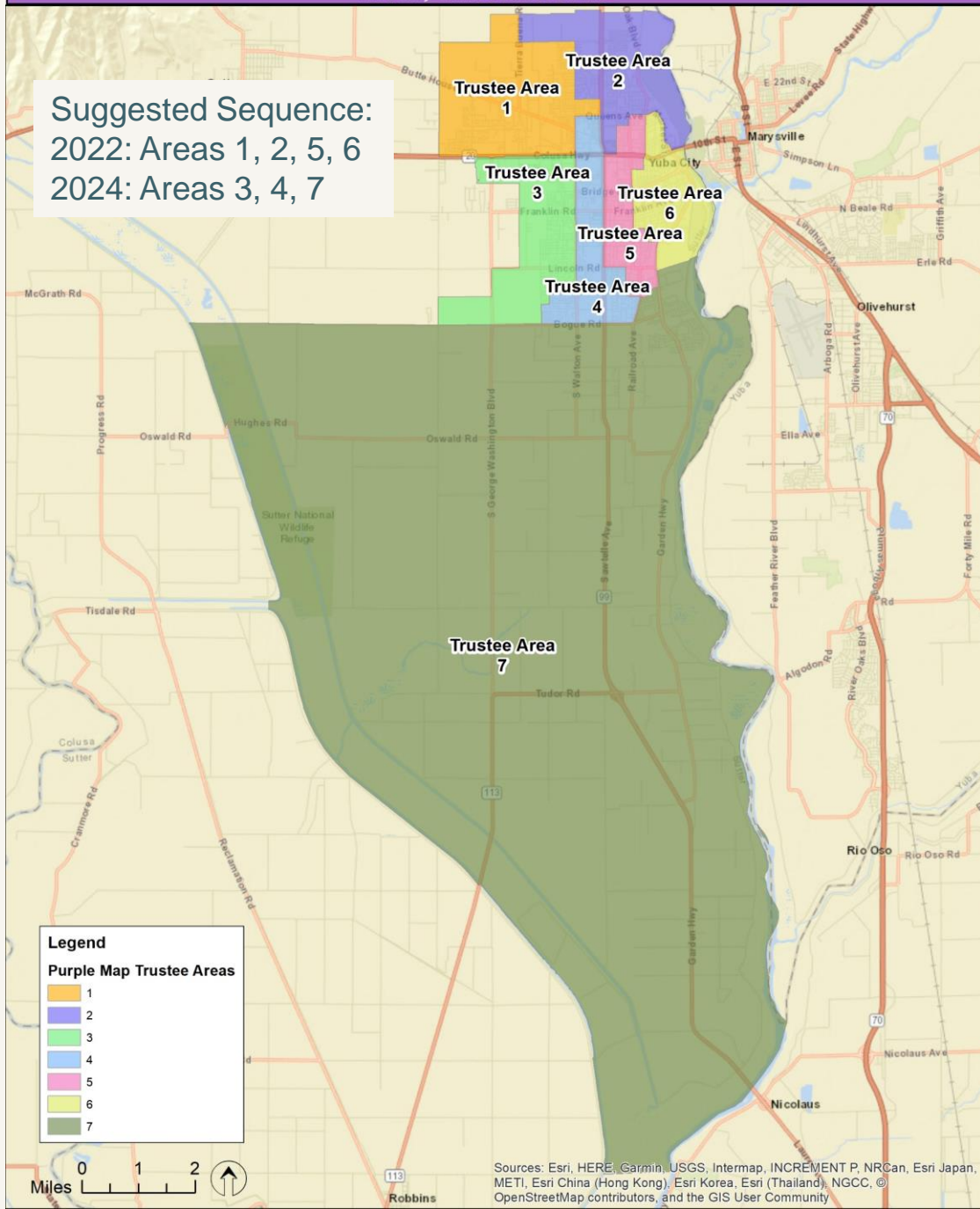
Yuba City Unified School District



Trustee Area Map: Purple Option

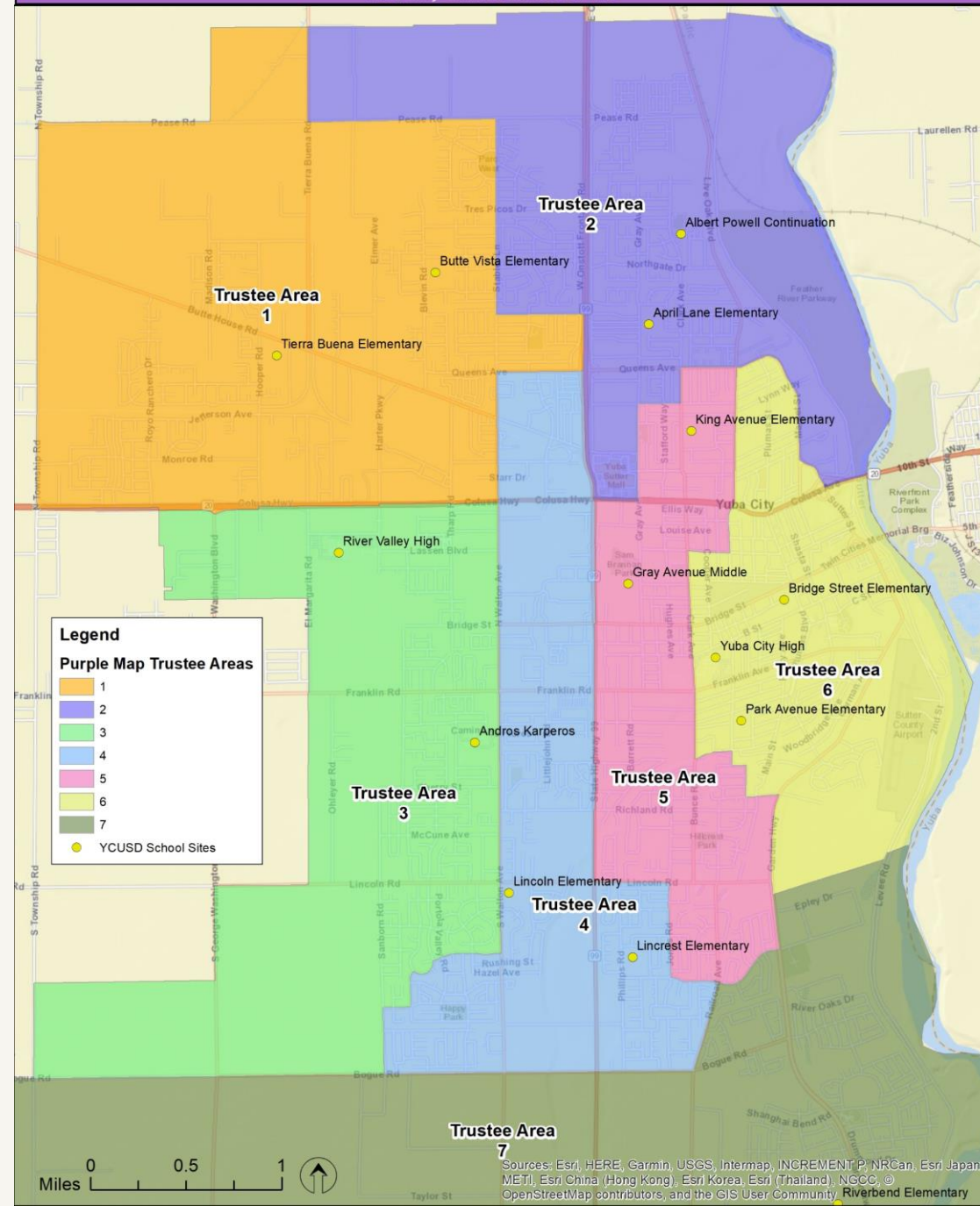
Yuba City Unified School District

Suggested Sequence:
2022: Areas 1, 2, 5, 6
2024: Areas 3, 4, 7



Trustee Area Map: Purple Option

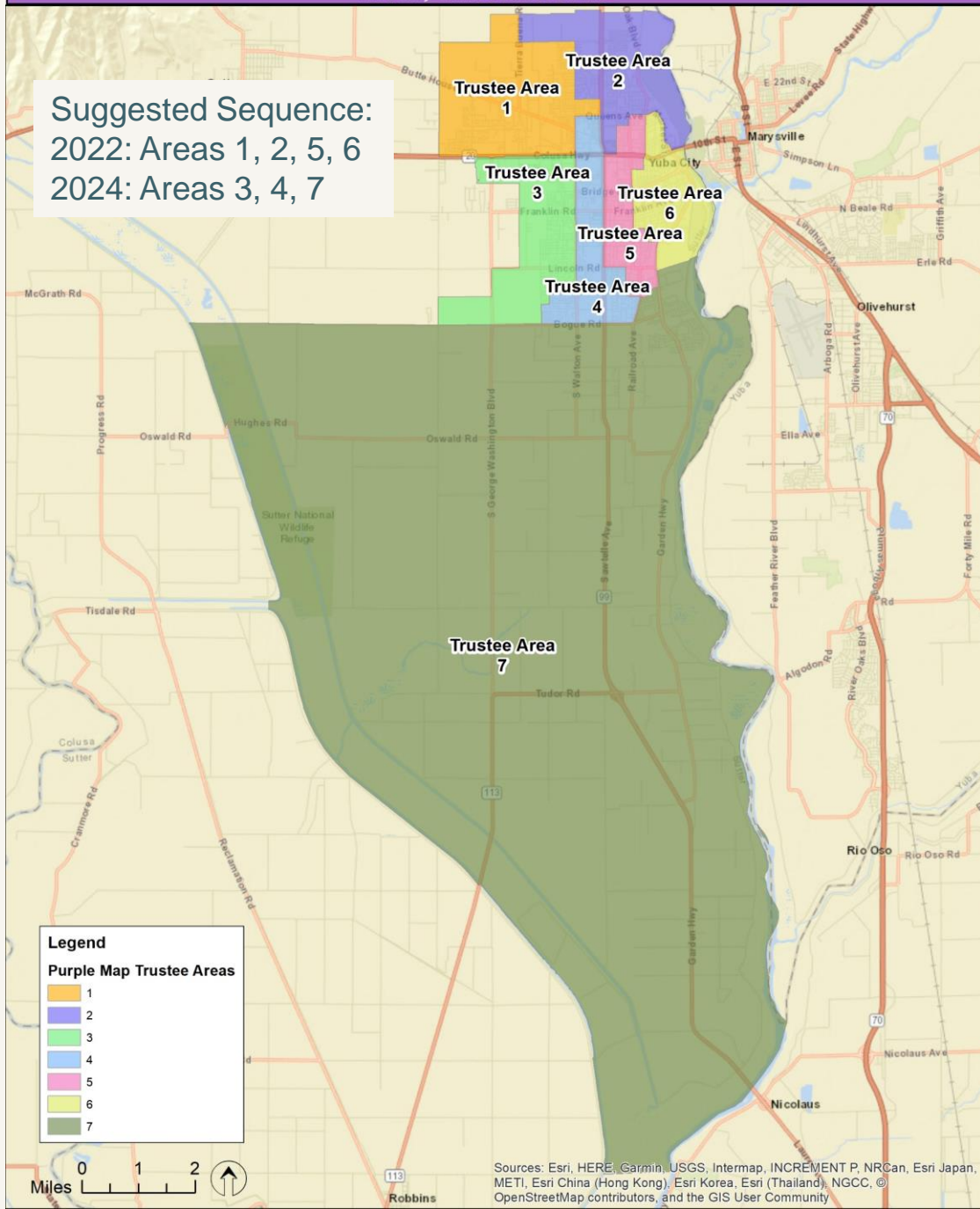
Yuba City Unified School District



Trustee Area Map: Purple Option

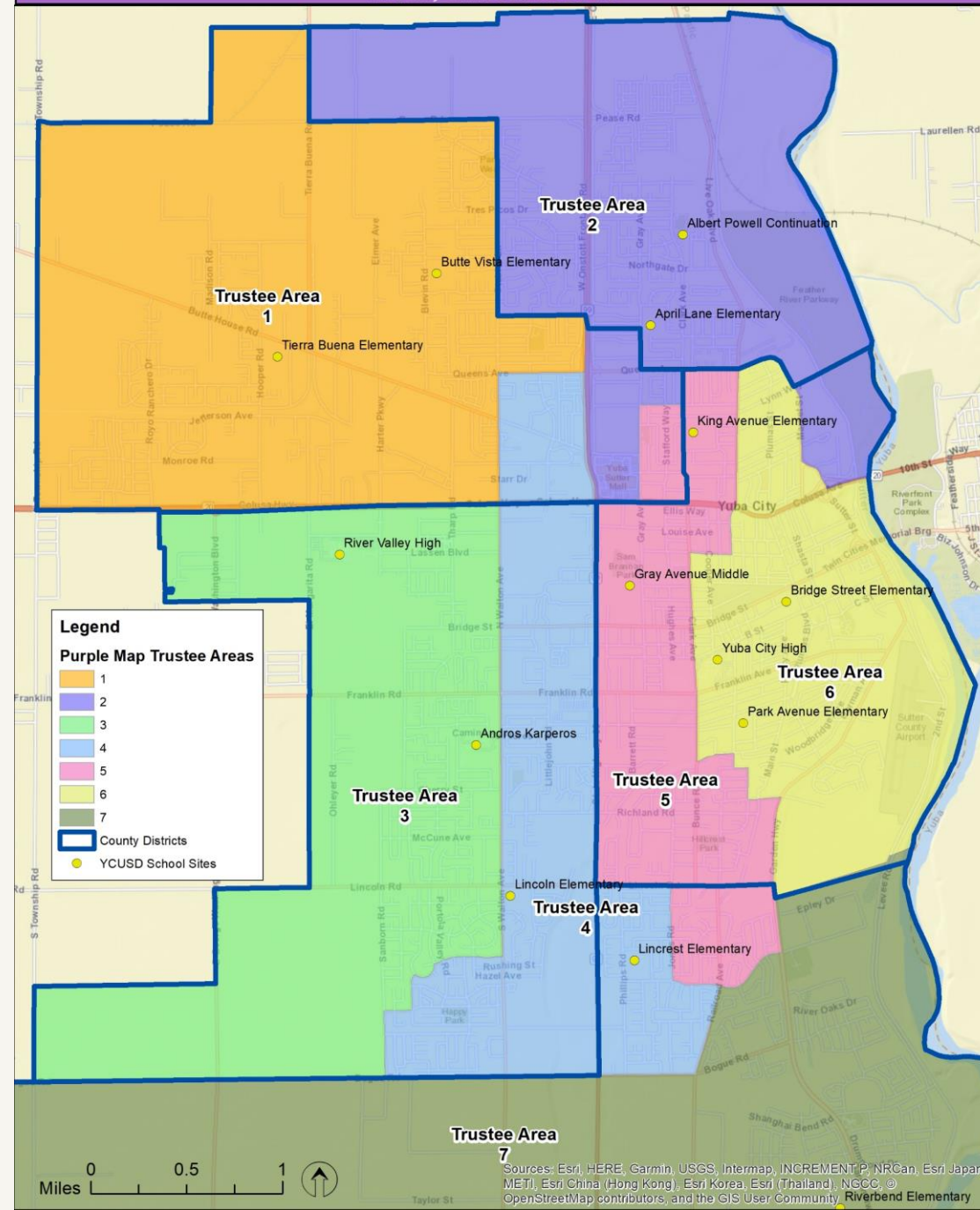
Yuba City Unified School District

Suggested Sequence:
2022: Areas 1, 2, 5, 6
2024: Areas 3, 4, 7



Trustee Area Map: Purple Option

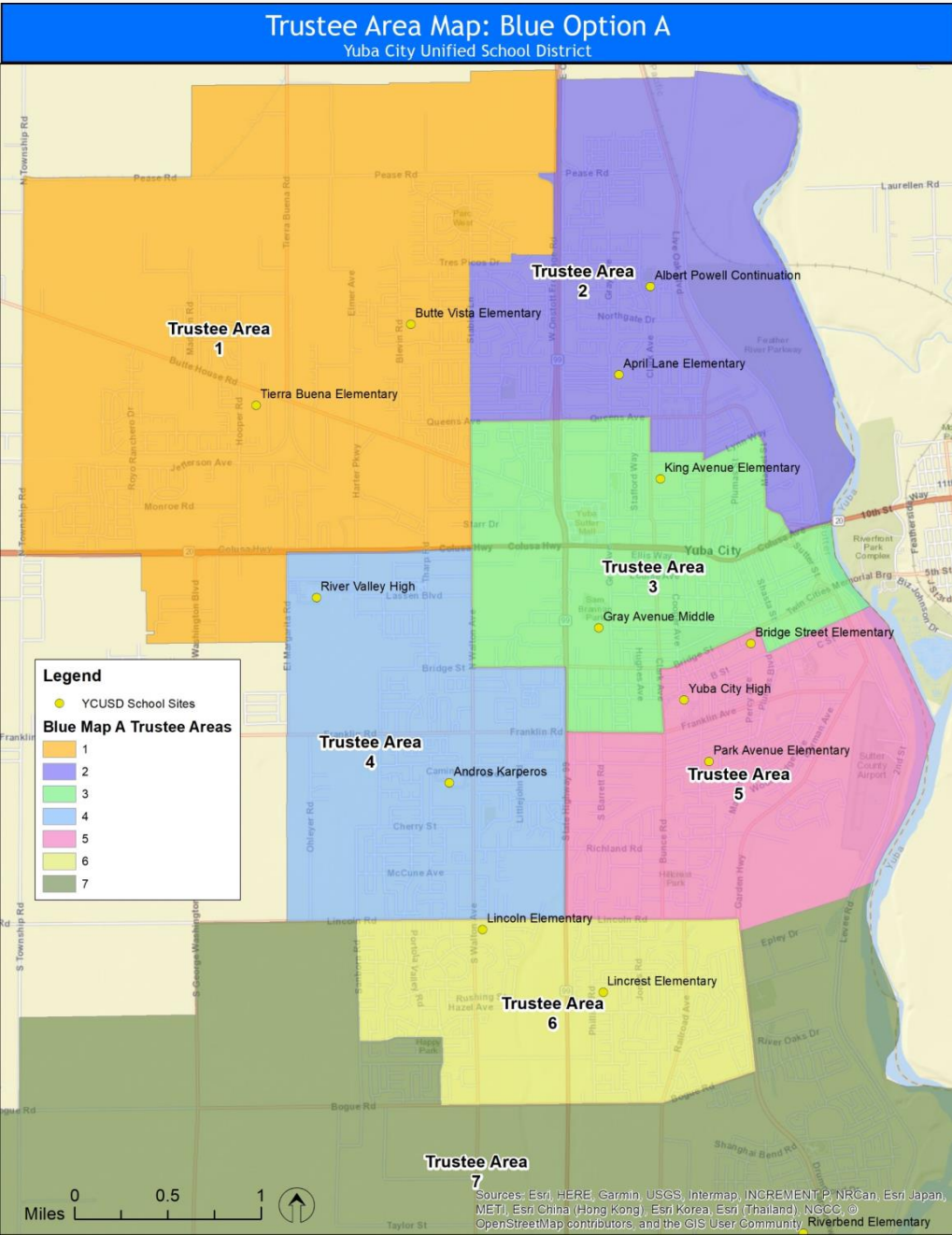
Yuba City Unified School District



Map Options Data Analysis

Yuba City USD

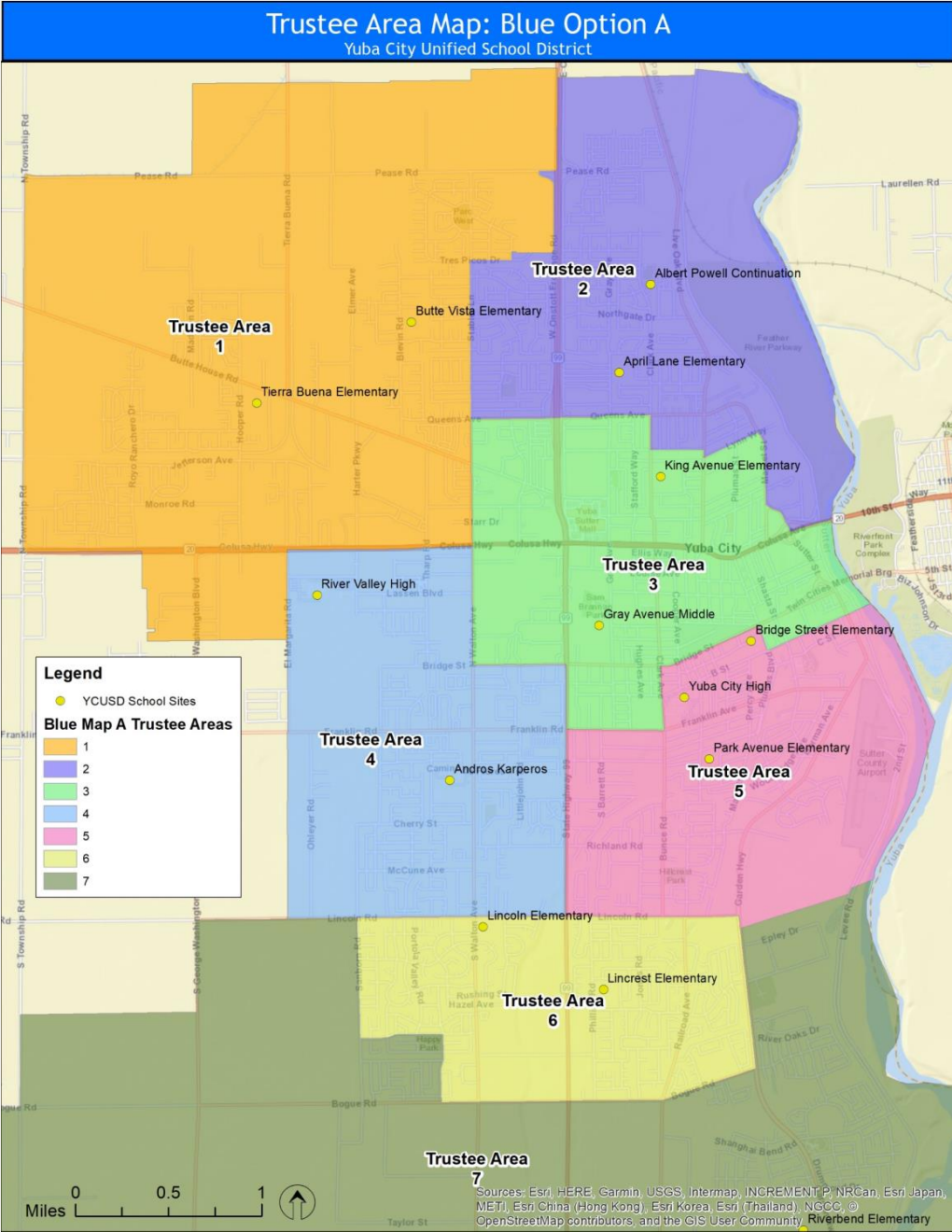
Blue Map A Race/Ethnicity



	YCUSD Total Population						
	Population	% Hispanic	% White	% Black	% Asian	% All Other	% 2+ Races
	78,280	30.9%	39.2%	2.0%	20.8%	1.8%	5.2%
Blue Map A Total Population							
Trustee Area	Population	% Hispanic	% White	% Black	% Asian	% All Other	% 2+ Races
1	11,180	18.5%	49.1%	1.3%	24.4%	1.5%	5.3%
2	11,195	31.3%	44.6%	2.9%	13.2%	1.7%	6.3%
3	11,250	37.0%	40.8%	3.4%	11.2%	2.3%	5.1%
4	11,340	23.0%	24.9%	1.4%	44.9%	1.8%	4.0%
5	11,101	50.8%	34.0%	1.9%	6.3%	1.9%	5.2%
6	11,120	26.3%	41.6%	1.5%	23.0%	1.7%	5.8%
7	11,094	29.5%	39.5%	1.9%	22.2%	2.0%	4.9%

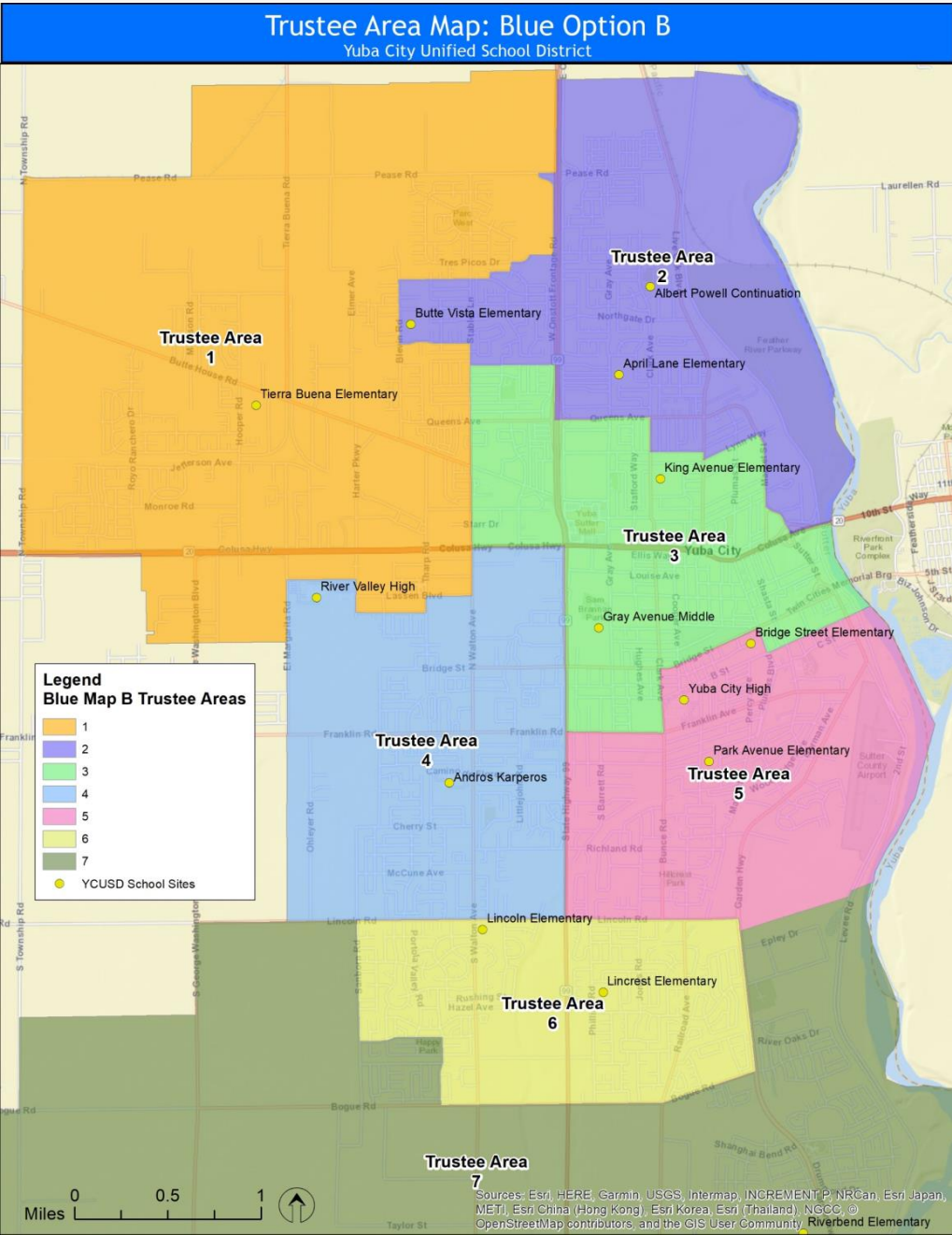
	YCUSD Voting Age Population						
	Population	% Hispanic	% White	% Black	% Asian	% All Other	% 2+ Races
	58,517	26.9%	43.0%	2.2%	21.5%	1.9%	4.6%
Blue Map A Voting Age Population							
Trustee Area	Population	% Hispanic	% White	% Black	% Asian	% All Other	% 2+ Races
1	8,523	16.1%	53.0%	1.5%	23.6%	1.5%	4.4%
2	8,483	26.7%	50.2%	3.1%	12.8%	1.7%	5.6%
3	8,424	32.1%	45.6%	3.4%	11.8%	2.3%	4.8%
4	8,510	20.1%	26.8%	1.5%	46.2%	1.8%	3.5%
5	8,046	45.0%	39.4%	2.1%	6.9%	2.0%	4.7%
6	8,340	22.8%	44.1%	1.7%	24.4%	1.8%	5.2%
7	8,191	26.1%	42.0%	2.2%	23.8%	1.9%	4.0%

Blue Map A Socioeconomic Data



District-wide				
	Median Income	% Poverty	% Owners	% Renters
	\$62,000	14.9%	55.6%	44.4%
Blue Map A				
Trustee Area	Median Income	% Poverty	% Owners	% Renters
1	\$76,000	10.7%	75.4%	24.6%
2	\$62,000	18.5%	56.4%	43.6%
3	\$42,000	21.0%	27.4%	72.6%
4	\$63,000	16.7%	58.9%	41.1%
5	\$44,000	18.7%	41.8%	58.2%
6	\$75,000	4.6%	69.6%	30.4%
7	\$81,000	12.4%	70.1%	29.9%

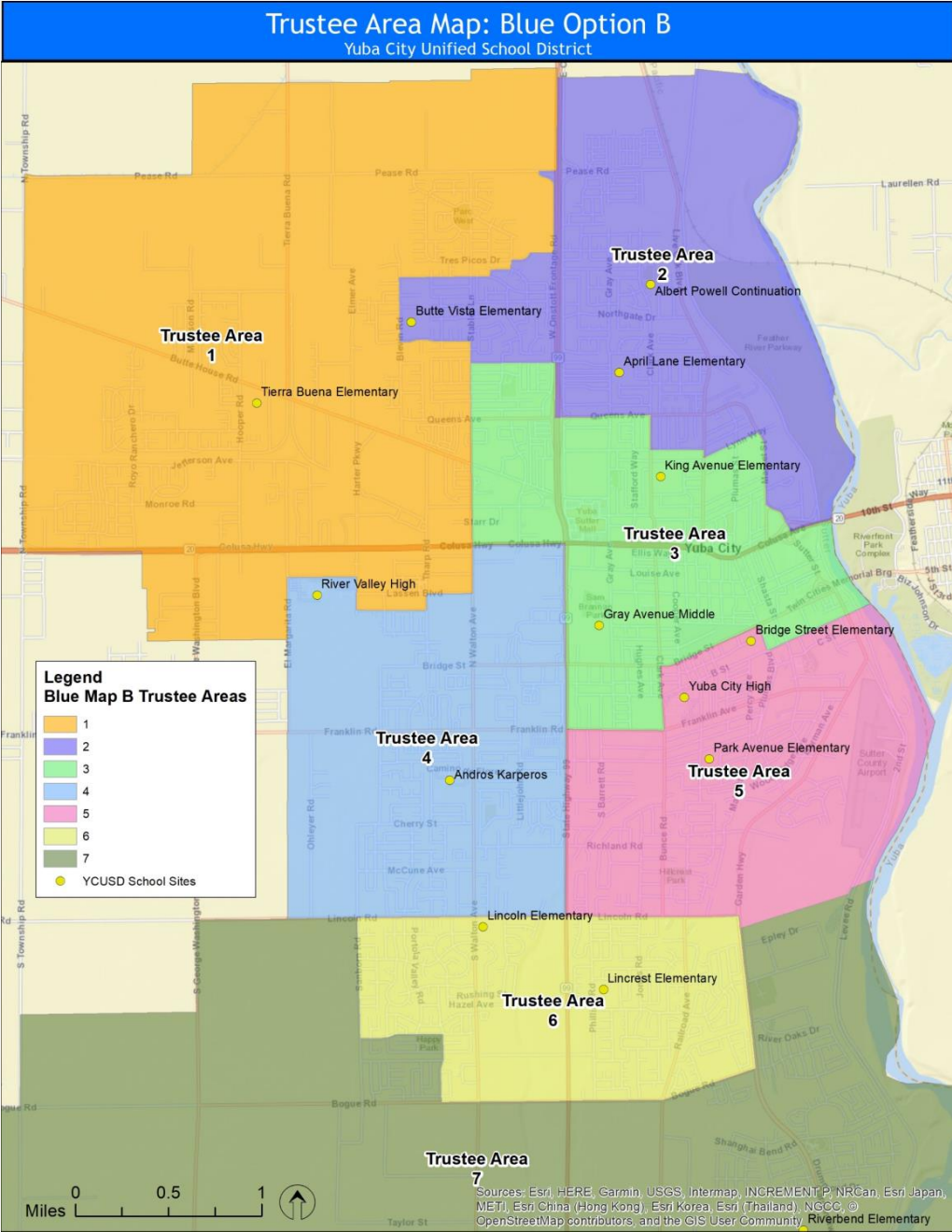
Blue Map B Race/Ethnicity



	YCUSD Total Population						
	Population	% Hispanic	% White	% Black	% Asian	% All Other	% 2+ Races
	78,280	30.9%	39.2%	2.0%	20.8%	1.8%	5.2%
Blue Map B Total Population							
Trustee Area	Population	% Hispanic	% White	% Black	% Asian	% All Other	% 2+ Races
1	10,888	18.6%	47.8%	1.3%	25.5%	1.6%	5.3%
2	10,938	31.6%	44.0%	2.9%	13.8%	1.6%	6.2%
3	11,323	37.1%	43.3%	3.3%	8.4%	2.4%	5.4%
4	11,816	22.6%	25.1%	1.6%	45.1%	1.7%	3.8%
5	11,101	50.8%	34.0%	1.9%	6.3%	1.9%	5.2%
6	11,120	26.3%	41.6%	1.5%	23.0%	1.7%	5.8%
7	11,094	29.5%	39.5%	1.9%	22.2%	2.0%	4.9%

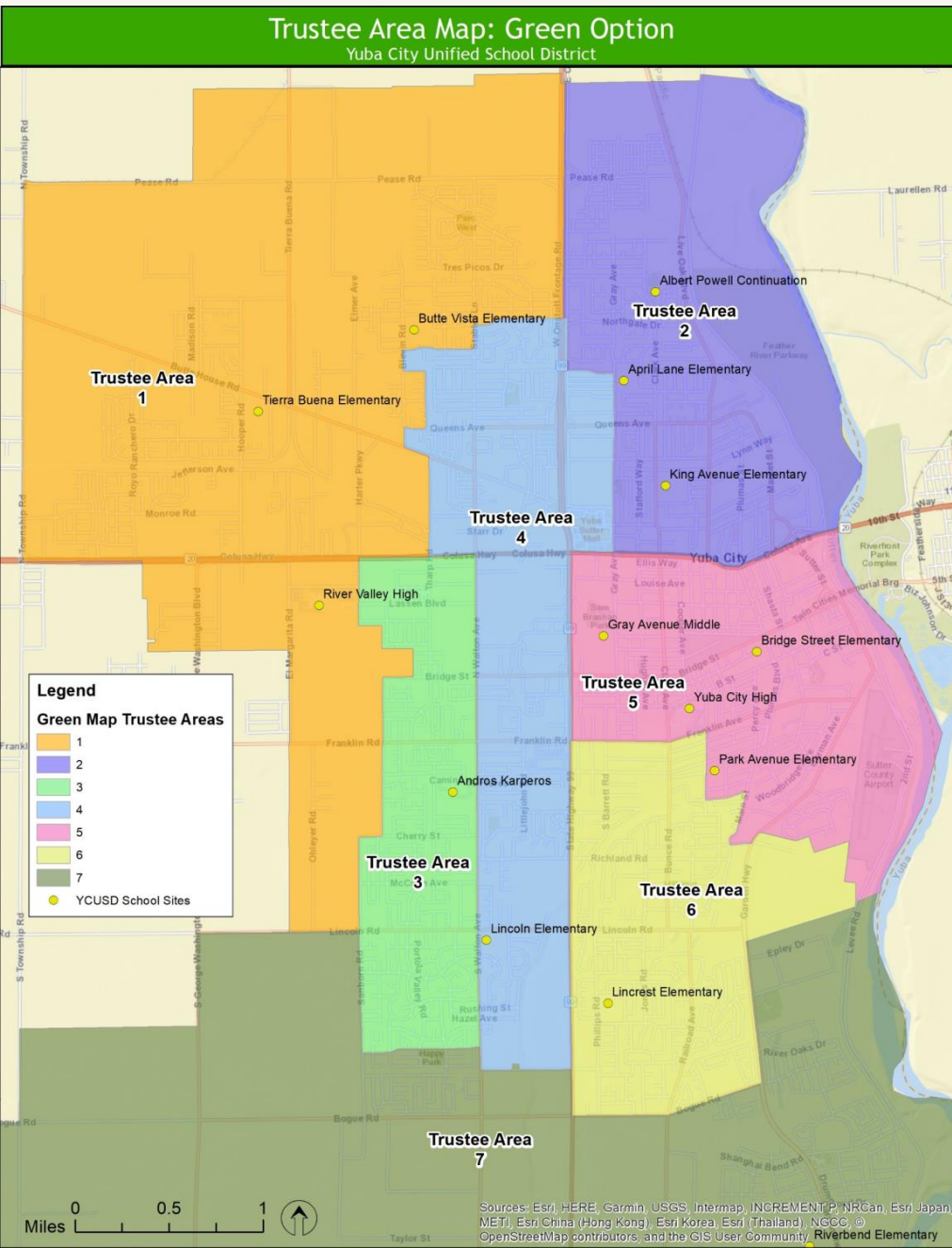
	YCUSD Voting Age Population						
	Population	% Hispanic	% White	% Black	% Asian	% All Other	% 2+ Races
	58,517	26.9%	43.0%	2.2%	21.5%	1.9%	4.6%
Blue Map B Voting Age Population							
Trustee Area	Population	% Hispanic	% White	% Black	% Asian	% All Other	% 2+ Races
1	8,274	16.2%	51.6%	1.5%	24.7%	1.5%	4.5%
2	8,267	26.9%	49.8%	3.0%	13.3%	1.7%	5.3%
3	8,480	32.1%	48.5%	3.2%	8.7%	2.4%	5.1%
4	8,919	19.8%	26.9%	1.7%	46.4%	1.7%	3.5%
5	8,046	45.0%	39.4%	2.1%	6.9%	2.0%	4.7%
6	8,340	22.8%	44.1%	1.7%	24.4%	1.8%	5.2%
7	8,191	26.1%	42.0%	2.2%	23.8%	1.9%	4.0%

Blue Map B Socioeconomic Data



District-wide				
	Median Income	% Poverty	% Owners	% Renters
	\$62,000	14.9%	55.6%	44.4%
Blue Map B				
Trustee Area	Median Income	% Poverty	% Owners	% Renters
1	\$76,000	10.7%	75.4%	24.6%
2	\$62,000	18.5%	56.4%	43.6%
3	\$41,000	21.5%	26.8%	73.2%
4	\$63,000	16.7%	54.8%	45.2%
5	\$44,000	18.7%	41.8%	58.2%
6	\$75,000	4.6%	69.6%	30.4%
7	\$81,000	12.4%	70.1%	29.9%

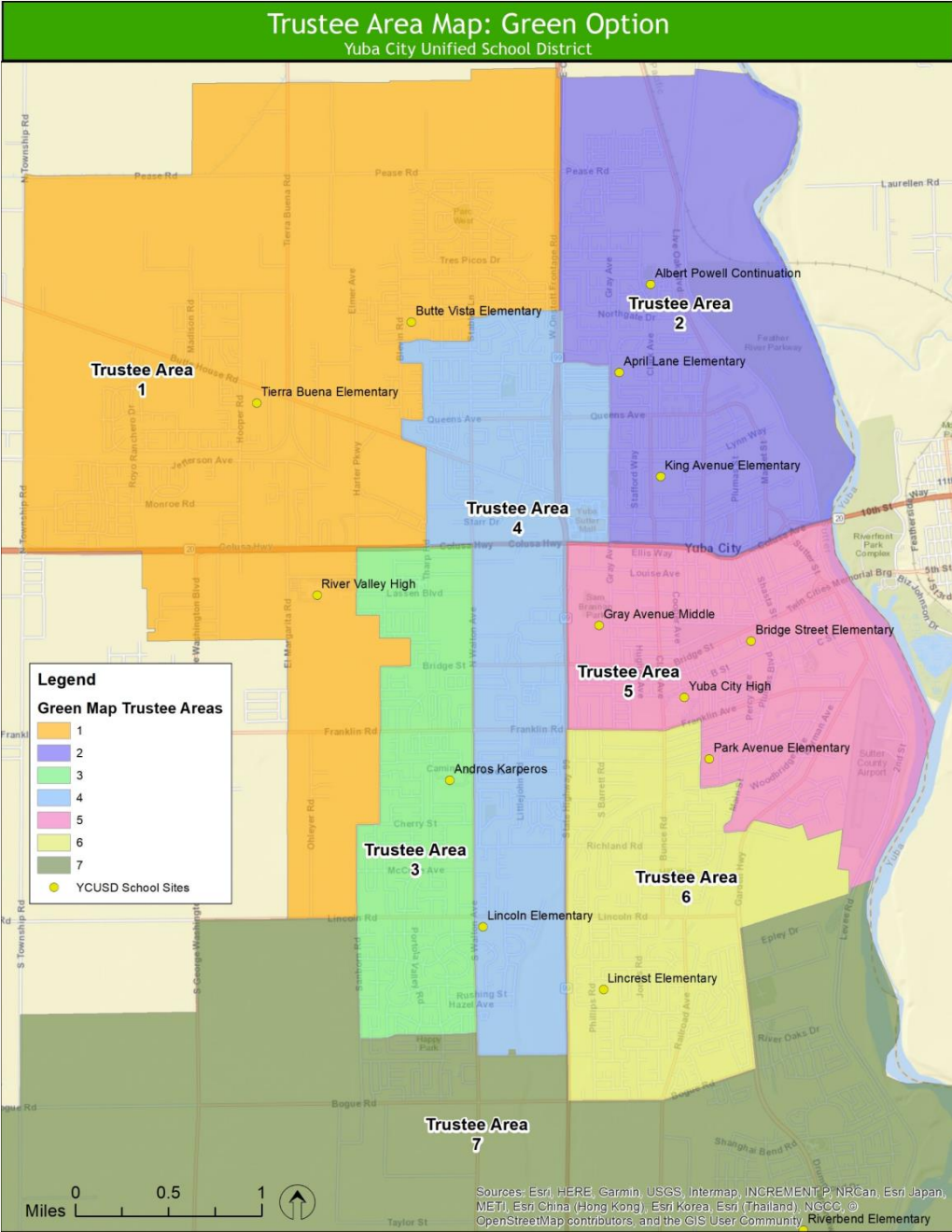
Green Map Race/Ethnicity



	YCUSD Total Population						
	Population	% Hispanic	% White	% Black	% Asian	% All Other	% 2+ Races
	78,280	30.9%	39.2%	2.0%	20.8%	1.8%	5.2%
Green Map Total Population							
Trustee Area	Population	% Hispanic	% White	% Black	% Asian	% All Other	% 2+ Races
1	10,814	18.1%	48.6%	1.1%	25.2%	1.4%	5.4%
2	10,978	35.1%	42.9%	3.1%	10.9%	1.8%	6.1%
3	11,635	21.8%	23.9%	1.6%	46.9%	1.7%	4.1%
4	10,858	27.4%	43.6%	2.7%	19.6%	1.7%	5.1%
5	11,430	53.7%	30.3%	2.2%	6.8%	2.5%	4.5%
6	11,026	29.8%	47.0%	1.8%	13.1%	1.7%	6.5%
7	11,539	29.7%	39.4%	1.9%	22.2%	2.0%	4.9%

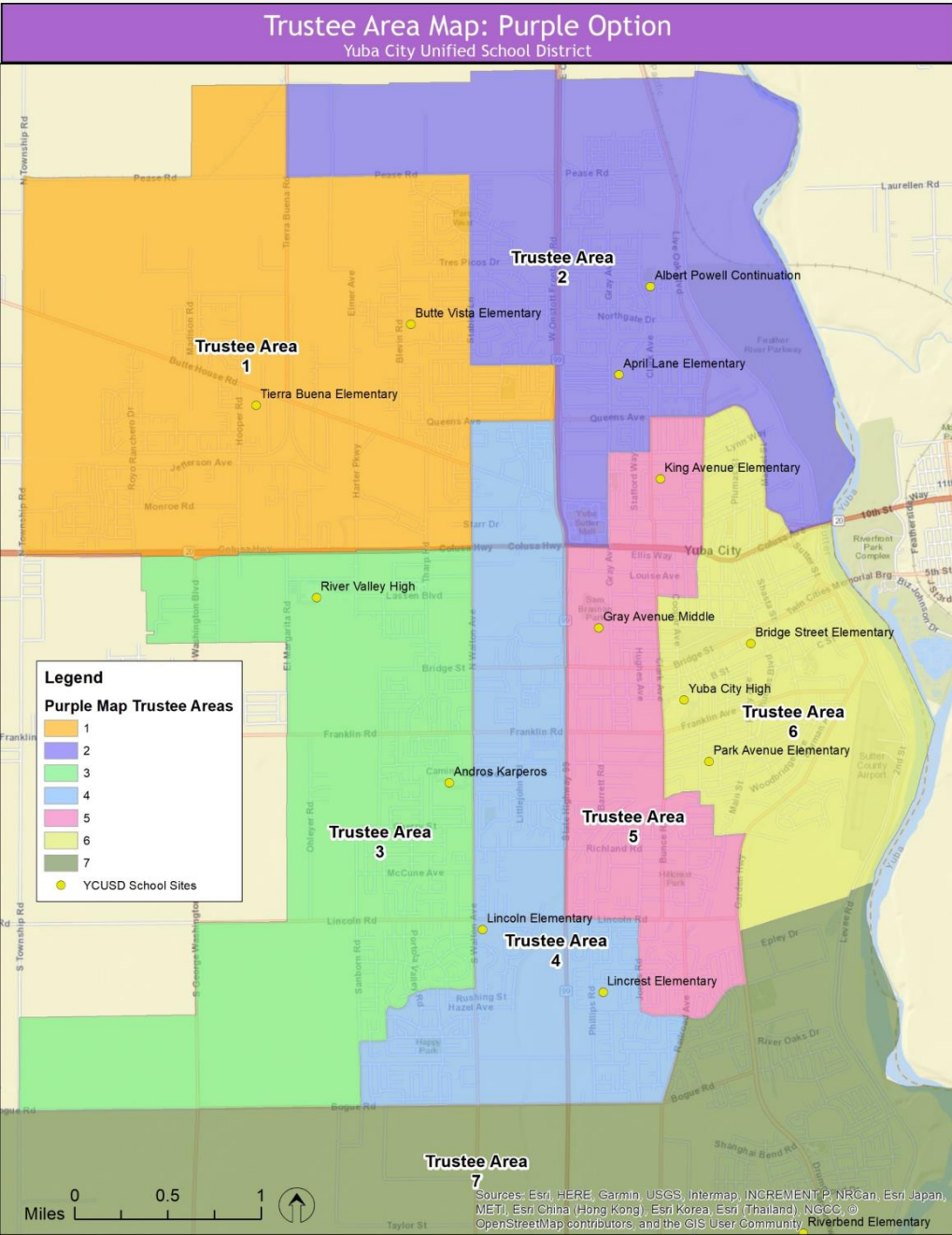
	YCUSD Voting Age Population						
	Population	% Hispanic	% White	% Black	% Asian	% All Other	% 2+ Races
	58,517	26.9%	43.0%	2.2%	21.5%	1.9%	4.6%
Green Map Voting Age Population							
Trustee Area	Population	% Hispanic	% White	% Black	% Asian	% All Other	% 2+ Races
1	8,234	15.8%	52.6%	1.3%	24.4%	1.4%	4.6%
2	8,149	30.1%	49.0%	3.2%	10.3%	1.9%	5.5%
3	8,700	19.0%	25.5%	1.7%	48.5%	1.7%	3.5%
4	8,508	23.6%	46.9%	2.8%	20.4%	1.7%	4.6%
5	8,211	48.2%	34.8%	2.4%	7.5%	2.7%	4.4%
6	8,207	25.7%	51.4%	1.9%	13.7%	1.7%	5.7%
7	8,508	26.3%	41.9%	2.1%	23.8%	1.9%	3.9%

Green Map Socioeconomic Data



District-wide				
	Median Income	% Poverty	% Owners	% Renters
	\$62,000	14.9%	55.6%	44.4%
Green Map				
Trustee Area	Median Income	% Poverty	% Owners	% Renters
1	\$83,000	8.3%	81.3%	18.7%
2	\$47,000	24.1%	41.4%	58.6%
3	\$69,000	11.4%	60.6%	39.4%
4	\$51,000	17.1%	39.9%	60.1%
5	\$40,000	21.5%	29.9%	70.1%
6	\$64,000	9.7%	67.2%	32.8%
7	\$81,000	12.4%	70.1%	29.9%

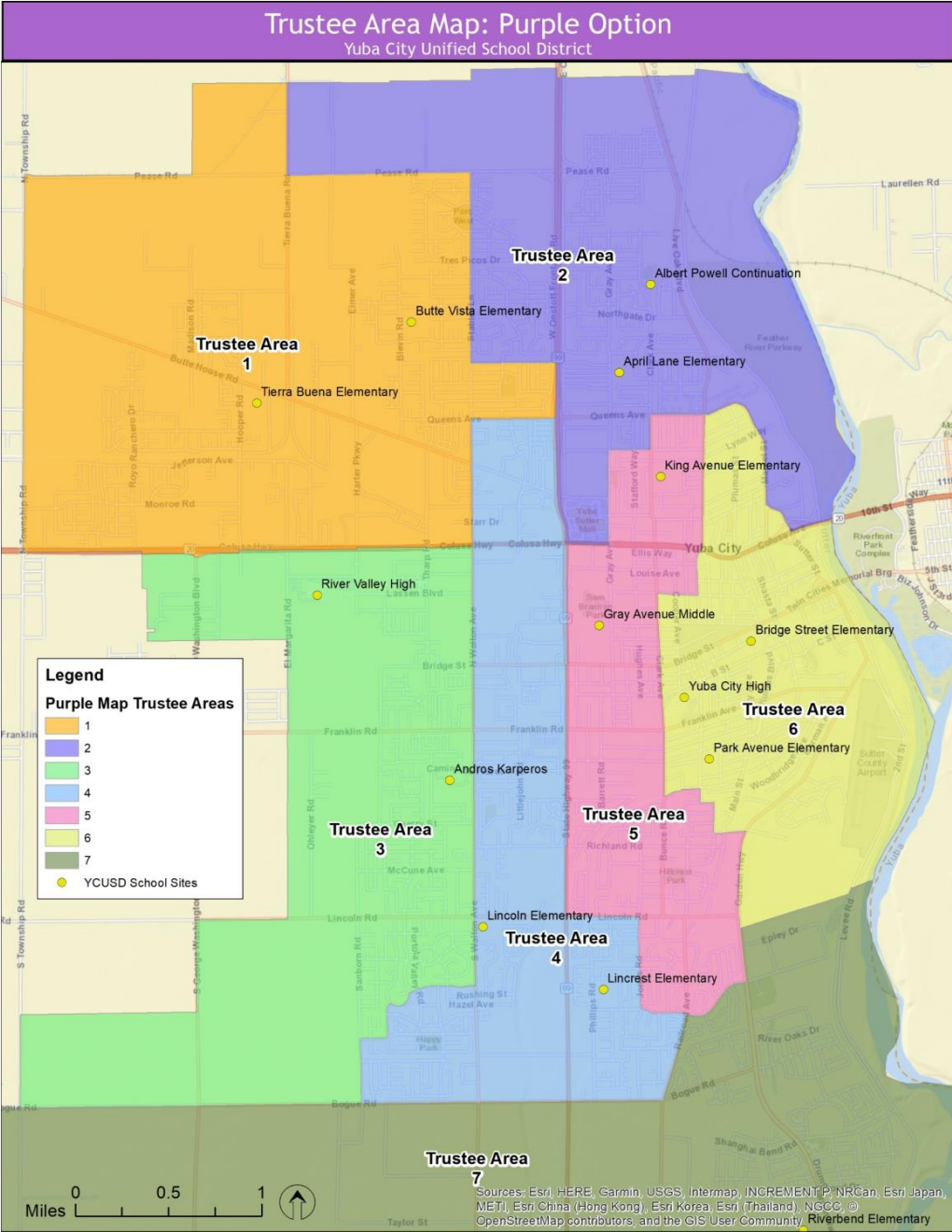
Purple Map Race/Ethnicity



	YCUSD Total Population						
	Population	% Hispanic	% White	% Black	% Asian	% All Other	% 2+ Races
	78,280	30.9%	39.2%	2.0%	20.8%	1.8%	5.2%
Purple Map Total Population							
Trustee Area	Population	% Hispanic	% White	% Black	% Asian	% All Other	% 2+ Races
1	10,923	18.3%	50.3%	1.1%	23.3%	1.5%	5.4%
2	11,232	29.6%	45.1%	3.0%	14.7%	1.7%	6.0%
3	11,292	21.8%	24.2%	1.5%	46.6%	1.7%	4.1%
4	11,522	25.4%	39.6%	2.1%	26.0%	1.6%	5.3%
5	11,131	35.4%	44.5%	2.1%	10.0%	1.8%	6.3%
6	11,317	55.5%	30.7%	2.6%	4.2%	2.4%	4.6%
7	10,863	30.0%	40.4%	2.0%	20.6%	2.2%	4.9%

	YCUSD Voting Age Population						
	Population	% Hispanic	% White	% Black	% Asian	% All Other	% 2+ Races
	58,517	26.9%	43.0%	2.2%	21.5%	1.9%	4.6%
Purple Map Voting Age Population							
Trustee Area	Population	% Hispanic	% White	% Black	% Asian	% All Other	% 2+ Races
1	8,362	16.0%	54.2%	1.3%	22.4%	1.4%	4.6%
2	8,572	25.3%	50.5%	3.0%	14.2%	1.7%	5.2%
3	8,460	19.2%	25.9%	1.6%	48.0%	1.8%	3.5%
4	8,835	22.1%	41.9%	2.3%	27.3%	1.6%	4.7%
5	8,185	30.6%	49.2%	2.2%	10.5%	1.7%	5.8%
6	8,118	49.4%	36.2%	2.8%	4.6%	2.8%	4.3%
7	7,985	26.5%	43.1%	2.2%	22.0%	2.1%	4.1%

Purple Map Socioeconomic Data



District-wide				
	Median Income	% Poverty	% Owners	% Renters
	\$62,000	14.9%	55.6%	44.4%
Green Map				
Trustee Area	Median Income	% Poverty	% Owners	% Renters
1	\$83,000	8.3%	81.3%	18.7%
2	\$47,000	24.1%	41.4%	58.6%
3	\$69,000	11.4%	60.6%	39.4%
4	\$51,000	17.1%	39.9%	60.1%
5	\$40,000	21.5%	29.9%	70.1%
6	\$64,000	9.7%	67.2%	32.8%
7	\$81,000	12.4%	70.1%	29.9%

Next Steps

DATE	ACTION
October 14, 2021	Special Study Session
October 26, 2021	Public Hearing
November 9, 2021	Public Hearing
December 14, 2021	Presentation of Draft Trustee Area Maps
January 11, 2022	First Public Hearing on Draft Maps
January 25, 2022	Second Hearing on Draft Maps after incorporating feedback from First Hearing
February 8, 2022	Final map options based on all Board and public feedback to be posted on District website
February 22, 2022	Board to adopt map
TBD-March 9, 2022	Approval of trustee area map by County Committee on School District Reorganization (Sutter County Board of Education-Agenda item due February 28, 2021)
TBD-March 9/10, 2022	State Board of Education approval of YCUSD waiver of election, which automatically establishes trustee area elections
November 2022	The first election to use the trustee areas must be held more than 120 days after trustee areas are established by the State Board of Education

Thank You