

Agenda

SUTTER COUNTY COMMITTEE ON SCHOOL DISTRICT ORGANIZATION

Wednesday, February 9, 2022

Immediately following the Sutter County Board of Education

Board Meeting

Sutter County Superintendent of Schools Office

970 Klamath Lane – Board Room

Yuba City, CA 95993

- 1.0 Call to Order
- 2.0 Pledge of Allegiance
- 3.0 Roll Call of Members:
June McJunkin, President
Victoria Lachance, Vice President
Jim Richmond, Member
Harjit Singh, Member
Ron Turner, Member
- 4.0 Public Hearing on Adoption of the Board of Supervisor's December 7, 2021, Supervisorial District Map as the New Boundaries for the Board of Education's Trustee Areas
Superintendent Reusser

Members of the public may address the Board regarding the adoption of the Board of Supervisor's December 7, 2021, Supervisorial District Map as the new boundaries for the Sutter County Board of Education's Trustees Areas.
- 5.0 Approve Resolution No. 21-22-X to Adopt Board of Supervisor's December 7, 2021, Supervisorial District Map as the Boundaries of the Board of Education's Trustee Areas
Superintendent Reusser **[Action Item]**

Resolution No. 21-22-X is submitted for Board approval.
- 6.0 Adjournment

In compliance with the Americans with Disabilities Act, for those requiring special assistance to access the Board Meeting room, to access written documents being discussed at the Board Meeting, or to otherwise participate at Board Meetings, please contact the Superintendent's Office at 530-822-2900 for assistance. Notification at least 48 hours prior to the meeting will enable the Superintendent's Office to make reasonable arrangements to ensure accessibility to the Board Meeting and to provide any required accommodations, auxiliary aids or services.

All Open Session Agenda related documents, including materials distributed less than 72 hours prior to the scheduled meeting, are available to the public for viewing at the Sutter County Superintendent of Schools Office located at 970 Klamath Lane, Yuba City, CA 95993.

Agenda Item No. 4.0

County Committee on School District Organization

BOARD AGENDA ITEM: Public Hearing on Adoption of the Board of Supervisor's December 7, 2021, Supervisorial District Map as the New Boundaries for the Board of Education's Trustee Areas

BOARD MEETING DATE: February 9, 2022

AGENDA ITEM SUBMITTED FOR:

PREPARED BY:

 Action

Maggie Nicoletti

 Reports/Presentation

SUBMITTED BY:

 Information

Superintendent Tom Reusser

✓ Public Hearing

PRESENTING TO BOARD:

 Other (specify)

Superintendent Tom Reusser

BACKGROUND AND SUMMARY INFORMATION:

Members of the public may address the Board regarding the adoption of the Board of Supervisor's December 7, 2021, Supervisorial District Map as the new boundaries for the Sutter County Board of Education's Trustees Areas



970 Klamath Lane
Yuba City, CA 95993
Phone (530) 822-2900
Fax (530) 671-3422

NOTICE OF PUBLIC HEARING

County Committee on School District Organization

Notice is hereby given
Public Hearing will be held as follows:

Date: Wednesday, February 9, 2022

Time: 6:30 p.m.

Place: Sutter County Superintendent of Schools Office
970 Klamath Lane
Yuba City, CA 95993

PUBLIC HEARING ~ Adoption of the Board of Supervisor's December 7, 2021, Supervisorial District Map as the New Boundaries for the Sutter County Board of Education's Trustee Areas.

The Purpose of the Public Hearing is to inform the public of the adjustments to the trustee area boundaries of the Sutter County Board of Education, approved by the Sutter County Board of Education and to accept public comments.

Copy of Board of Supervisors Ordinance Map (Exhibit A) and the Proposal Demographics PH4 (Exhibit B), are posted herewith.

FOR ADDITIONAL INFORMATION CONTACT:
Sutter County Superintendent of Schools
(530)822-2930

Posted on: February 2, 2022

Locations:

Sutter County Superintendent of Schools Office Website
Sutter County Superintendent of Schools Office

SUTTER COUNTY

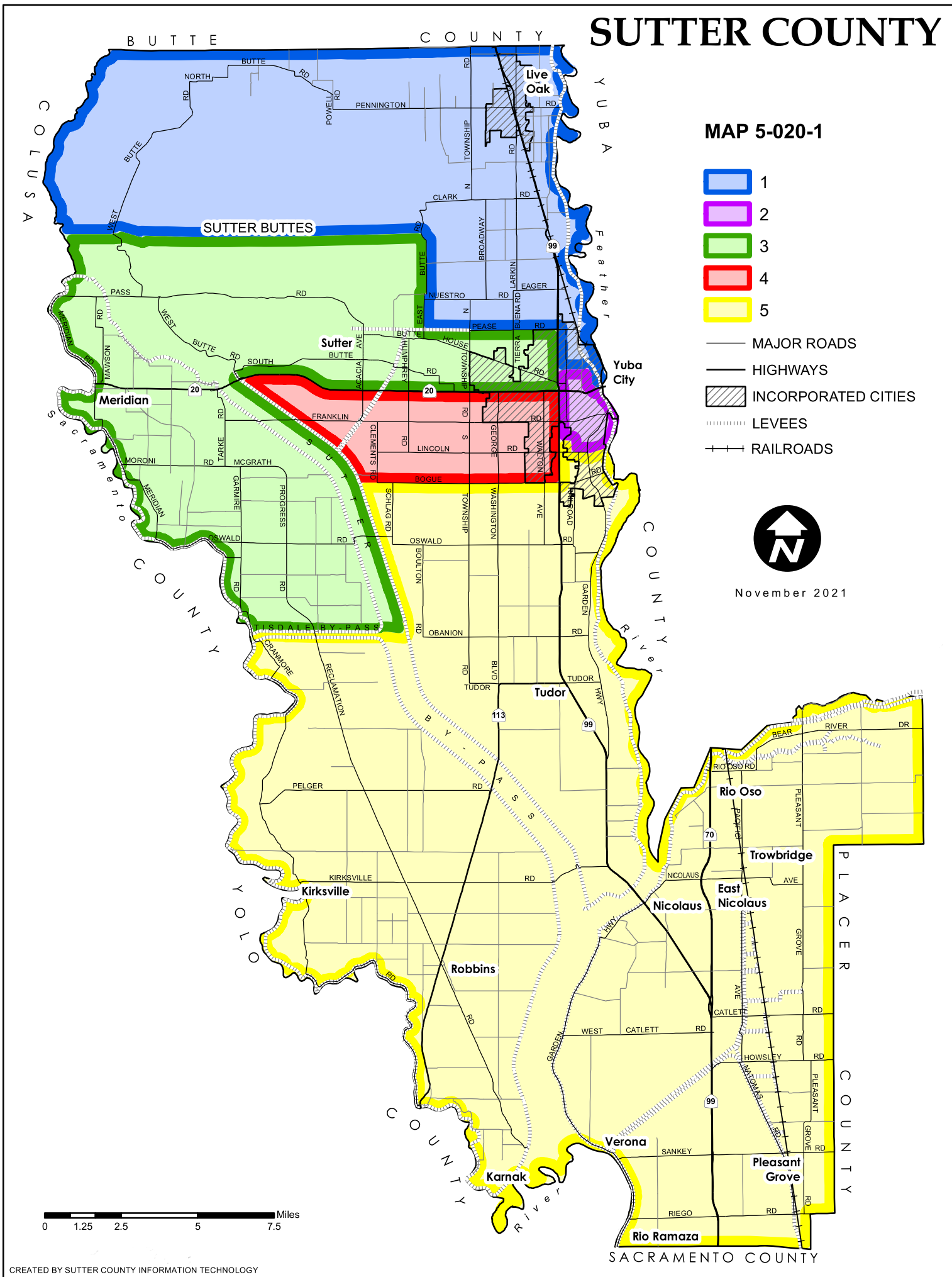
MAP 5-020-1



- MAJOR ROADS
- HIGHWAYS
- INCORPORATED CITIES
- LEVEES
- RAILROADS

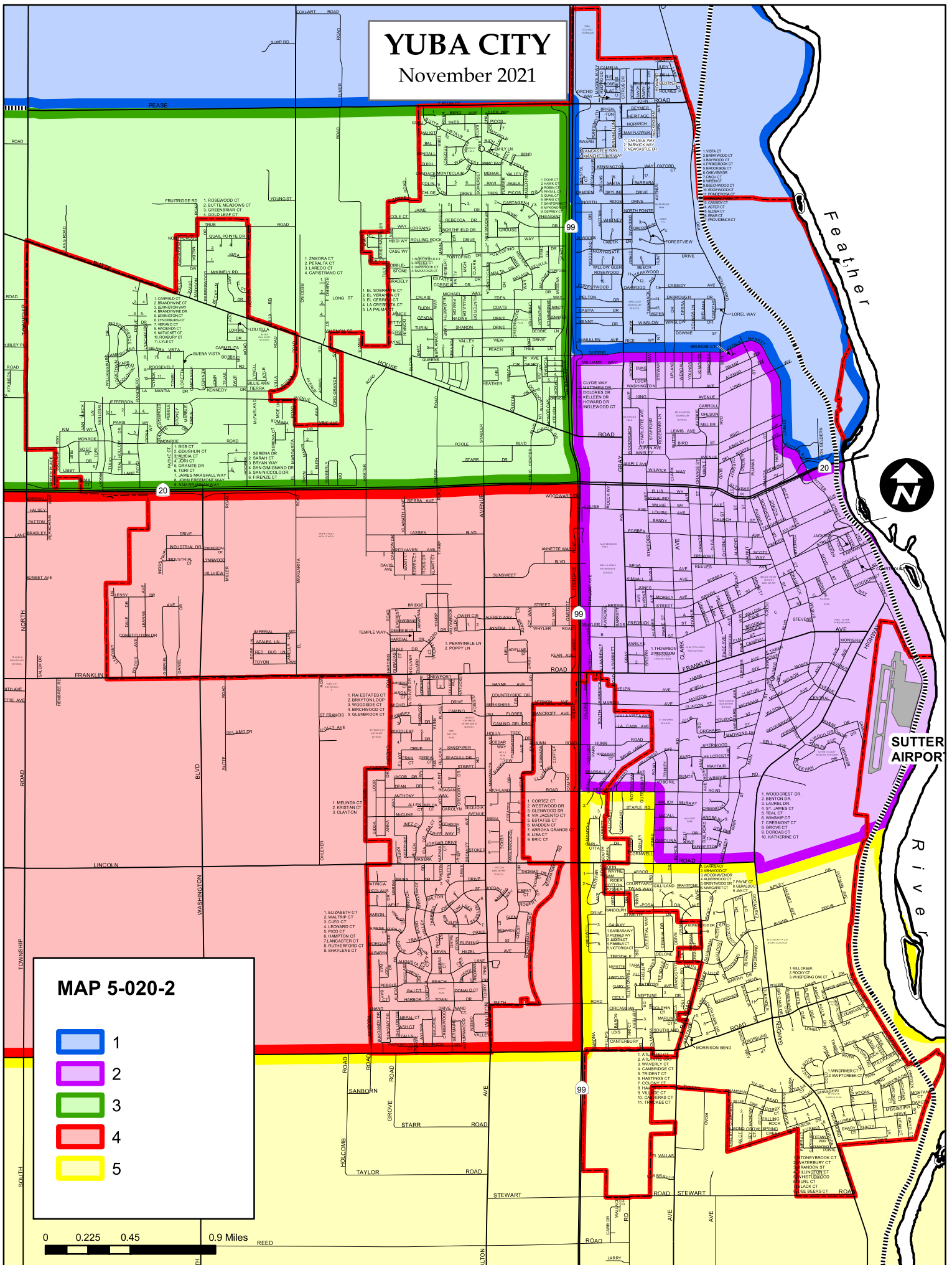


November 2021



YUBA CITY

November 2021

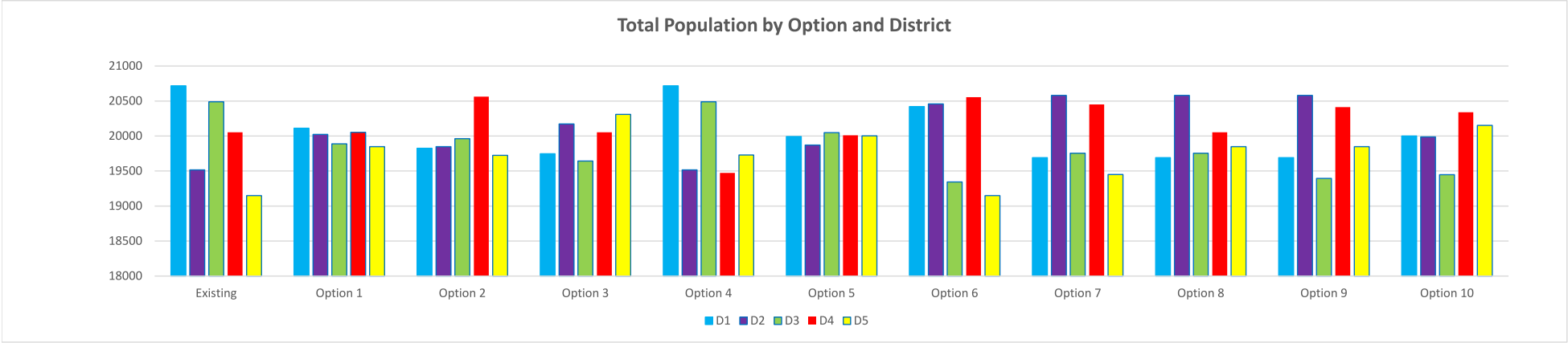


MAP 5-020-2

- 1
- 2
- 3
- 4
- 5

0 0.225 0.45 0.9 Miles

Summary of Proposed Map Options as of 11-11-2021							
	D1	D2	D3	D4	D5	Total Population	Highest Population Deviation %
Existing	20718	19517	20490	20053	19148	99926	4.2
Option 1	20112	20024	19889	20053	19848	99926	0.7
Option 2	19826	19849	19963	20563	19725	99926	2.9
Option 3	19748	20173	19643	20053	20309	99926	1.7
Option 4	20718	19517	20490	19473	19728	99926	3.7
Option 5	19993	19872	20047	20011	20003	99926	0.6
Option 6	20420	20459	19343	20556	19148	99926	4.2
Option 7	19692	20579	19754	20450	19451	99926	2.7
Option 8	19692	20579	19754	20053	19848	99926	3.0
Option 9	19692	20579	19394	20413	19848	99926	3.0
Option 10	20001	19987	19447	20339	20152	99926	2.7



Agenda Item No. 5.0

County Committee on School District Organization

BOARD AGENDA ITEM: Approve Resolution 21-22-X to Adopt Board of Supervisor's December 7, 2021, Supervisorial District Map as the Boundaries of the Board of Education's Trustee Areas

BOARD MEETING DATE: February 9, 2022

AGENDA ITEM SUBMITTED FOR:

PREPARED BY:

☒ Action

Maggie Nicoletti

☐ Reports/Presentation

SUBMITTED BY:

☐ Information

Superintendent Tom Reusser

☐ Public Hearing

PRESENTING TO BOARD:

☐ Other (specify)

Superintendent Tom Reusser

BACKGROUND AND SUMMARY INFORMATION:

Resolution No. 21-22-X is presented for Board approval.

SUTTER COUNTY COMMITTEE ON SCHOOL DISTRICT ORGANIZATION

ADOPTION OF NEW TRUSTEE AREA BOUNDARIES FOR
SUTTER COUNTY BOARD OF EDUCATION

RESOLUTION NO. 21-22-X

WHEREAS, pursuant to Education Code section 1002(a), the County Committee may, by a two-thirds vote, change the boundaries of the Sutter County Board of Education's trustee areas after being requested to do so by the Board of Education, and the trustee areas shall be as nearly equal in population as may be, except that in establishing or changing the boundaries of the trustee areas the County Committee may give consideration to the following factors:

- a) Topography;
- b) Geography;
- c) Cohesiveness, contiguity, integrity, and compactness of territory; and
- d) Community of interests of the trustee areas;

but in any event, the County Committee shall ensure that trustee areas are as nearly equal in population as practicable; and

WHEREAS, the Sutter County Committee on School District Organization has received a request from the Sutter County Board of Education to adopt new trustee area boundaries for the Board of Education (Resolution 21-22-IX and its Exhibits A and B, attached to this Resolution of the County Committee) consisting of the Board of Supervisors' supervisorial districts adopted on December 7, 2021; and

WHEREAS, pursuant to Education Code section 1002(b), following each decennial federal census, and using population figures validated by the Demographic Research Unit of the California Department of Finance as a basis, the County Committee is required to adjust the Board of Education's trustee area boundaries as necessary to make them as nearly equal in population as may be while also considering the additional factors in Education Code section 1002(a); and

WHEREAS, on December 7, 2021, the Sutter County Board of Supervisors adopted new supervisorial district boundaries (map attached as Exhibit A) after holding public hearings on September 28, October 12, November 4, and November 16, 2021, considering the 2020 federal decennial census data validated by the Demographic Research Unit of the California Department of Finance, and considering multiple options to create new supervisorial districts that complied with California and Federal Constitutional and statutory requirements while also considering, to the extent practicable, meeting the following statutory criteria:

- a) Cohesiveness of the districts,
- b) Contiguity of the districts,
- c) Compactness of the districts, and
- d) Communities of interest

(The Board of Supervisor's supporting demographic summary, prepared by its agents, is attached as Exhibit B; the Board of Supervisor's adopted "Option 9.1"); and

WHEREAS, on February 9, 2022, the County Committee held a public hearing on the potential adoption of the Board of Supervisor's December 7, 2021, supervisorial district map as the new boundaries for the Board of Education's trustee areas; and

WHEREAS, the County Committee has reviewed the Board of Education's request and proposed boundary map, consisting of Board of Education Resolution 21-22-IX which incorporates the Board of Supervisor's recently adopted supervisorial district map (Exhibit A) and the related materials produced by the Board of Supervisors and its agents in the course of considering multiple potential supervisorial district maps, soliciting community input, and selecting a map that complied with California and Federal Constitutional and statutory requirements. (Exhibit B)

NOW, THEREFORE, BE IT RESOLVED, that the County Committee finds that the Board of Supervisor's new supervisorial districts, adopted on December 7, 2021, are as nearly equal in population as may be while also considering and respecting the topography; geography; cohesiveness, contiguity, integrity, and compactness of territory; and community of interests of the resulting supervisorial districts, and would be equally valid if adopted as the trustee area boundaries for the Board of Education.

BE IT FURTHER RESOLVED, that adopting the Board of Supervisor's supervisorial districts as the Board of Education's new trustee area boundaries as requested in the Board of Education's Resolution 21-22-IX would not affect the term of office of any member of the Board of Education who has been elected and whose term of office has not expired.

BE IT FURTHER RESOLVED, that pursuant to Education Code section 1002, the County Committee grants the Board of Education's request that the Board of Supervisor's December 7, 2021, map (Exhibit A) be adopted and its boundaries used as the new boundaries of the Board of Education's trustee areas to take effect beginning with the November 2022 election as follows:

- Supervisorial District 1 = Trustee Area 1, next elected in 2024;
- Supervisorial District 2 = Trustee Area 2, next elected in 2024;
- Supervisorial District 3 = Trustee Area 3, next elected in 2022;
- Supervisorial District 4 = Trustee Area 4, next elected in 2022;
- Supervisorial District 5 = Trustee Area 5, next elected in 2024.

BE IT FURTHER RESOLVED, that this Resolution and the newly adopted map of the Board of Education's trustee area boundaries shall be promptly filed with the Board of Supervisors not later than March 1, 2022, pursuant to Education Code section 1002(c).

BE IT FURTHER RESOLVED, that the County Committee authorizes the Sutter County Superintendent of Schools or their designee to take any other action necessary to effectuate the purpose of this Resolution.

PASSED AND ADOPTED by the Sutter County Committee on School District Organization on this 9th day of February, 2022, by the following vote:

McJunkin ____; Singh____; Lachance____; Richmond____; Turner____

Ayes:_____

Noes:_____

Absent:_____

Abstain:_____

June McJunkin, President
Sutter County Committee on School
District Organization

Tom Reusser, Ex-officio Secretary
Sutter County Committee on School
District Organization

SUTTER COUNTY

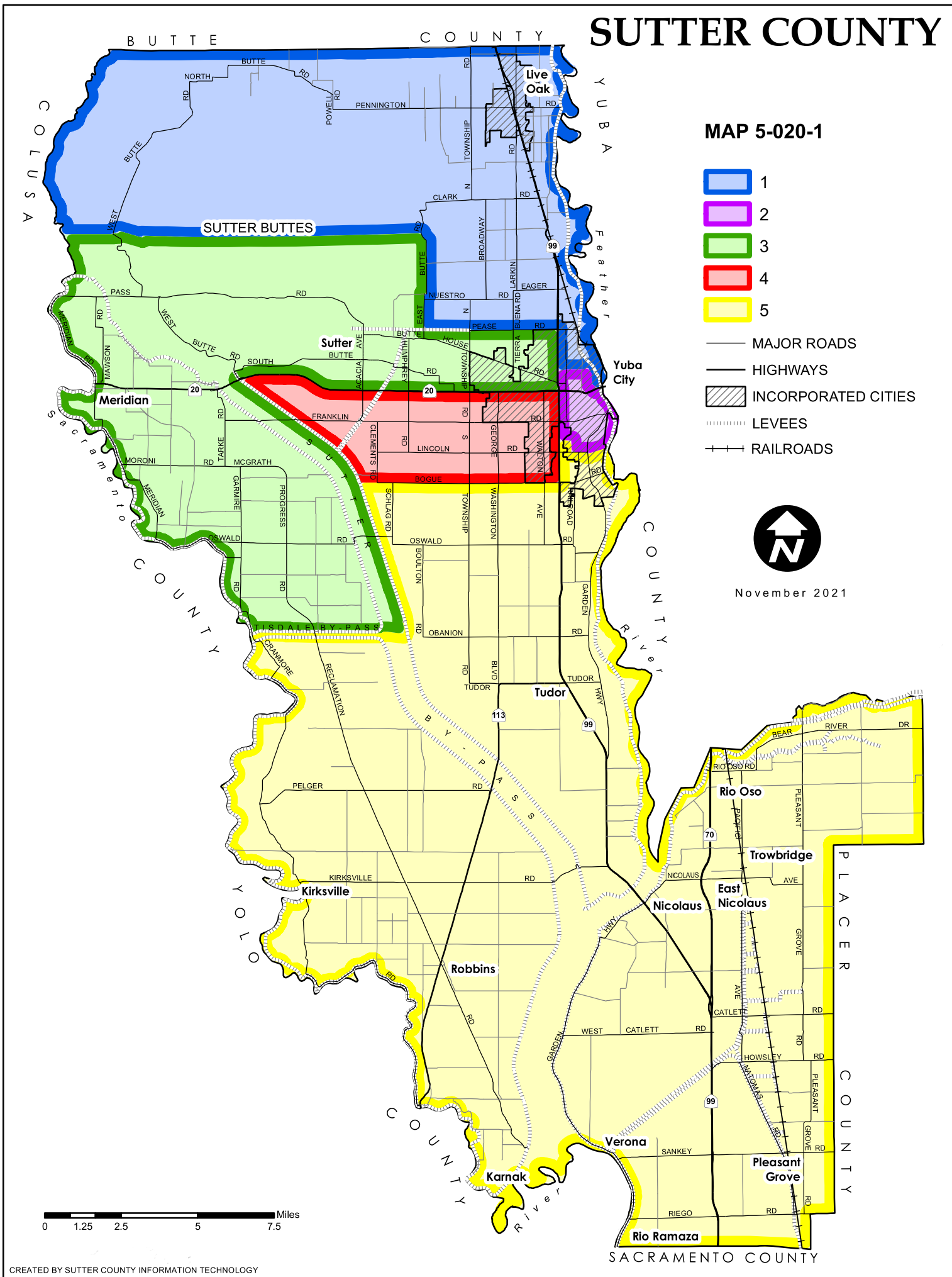
MAP 5-020-1



- MAJOR ROADS
- HIGHWAYS
- INCORPORATED CITIES
- LEVEES
- RAILROADS




November 2021



0 1.25 2.5 5 7.5 Miles

November 2021



Summary of Proposed Map Options as of 11-11-2021							
	D1	D2	D3	D4	D5	Total Population	Highest Population Deviation %
Existing	20718	19517	20490	20053	19148	99926	4.2
Option 1	20112	20024	19889	20053	19848	99926	0.7
Option 2	19826	19849	19963	20563	19725	99926	2.9
Option 3	19748	20173	19643	20053	20309	99926	1.7
Option 4	20718	19517	20490	19473	19728	99926	3.7
Option 5	19993	19872	20047	20011	20003	99926	0.6
Option 6	20420	20459	19343	20556	19148	99926	4.2
Option 7	19692	20579	19754	20450	19451	99926	2.7
Option 8	19692	20579	19754	20053	19848	99926	3.0
Option 9	19692	20579	19394	20413	19848	99926	3.0
Option 10	20001	19987	19447	20339	20152	99926	2.7

